

NOTICE!!

These documents have been scanned!

Do not place un-scanned documents beneath this notice!

Do not remove this notice from this file!

GPO Jacket No. 560-102
Print Order 61540
Rise Business Services, LLC
Job=AZ15 5/20/2019



Box Number= AZ15070



Claim Begin-End: AMC397835-AMC397835

1 Initial Receipt



AZ15070-7

AMC397273-AMC397967

United States Department of the Interior
Bureau of Land Management
 BUSINESS & SUPPORT SVCS DIV
 ONE N CENTRAL AVE SUITE 800
 PHOENIX, AZ 85004 -4427
 Phone: (602) 417-9200

Receipt

No: 2006547

Transaction #: 2071280		ENTERED INTO COMPUTER
Date of Transaction: 09/22/2009		
CUSTOMER:	J.A.B. LLC 3015 A SO. 135TH E AVE TULSA,OK 74134 US	OCT 14 2009 <i>PB</i>

LINE #	QTY	DESCRIPTION	REMARKS	UNIT PRICE	TOTAL
1	1.00	LOCATABLE MINERALS / MINING CLAIMS- NEW,UNADJUD, ONE OR MORE AUTH NOS / NEW MINING CLAIM PROCESSING FEE \$15 CASES: AMC397835/\$15.00		- n/a -	15.00
2	1.00	LOCATABLE MINERALS / MINING CLAIMS- NEW,UNADJUD, ONE OR MORE AUTH NOS / NEW MINING CLAIM LOCATION FEE \$34 CASES: AMC397835/\$34.00		- n/a -	34.00
3	1.00	LOCATABLE MINERALS / MINING CLAIMS- NEW,UNADJUD, ONE OR MORE AUTH NOS / NEW MINING CLAIM MAINT FEE \$140 CASES: AMC397835/\$140.00		- n/a -	140.00
TOTAL:					\$189.00

PAYMENT INFORMATION			
1	AMOUNT:	189.00	POSTMARKED: 09/11/2009
	TYPE:	CHECK	RECEIVED: 09/15/2009
	CHECK NO:	595735	
	NAME:	BRANNON, ARNOLD 3015 A SO. 135TH E AVE TULSA OK 74134 US	

REMARKS

This receipt was generated by the automated BLM Collections and Billing System and is a paper representation of a portion of the official electronic record contained therein.

NOTICE!!

These documents have been scanned!

Do not place un-scanned documents beneath this notice!

Do not remove this notice from this file!

GPO Jacket No. 560-102
Print Order 61540
Rise Business Services, LLC
Job=AZ15 5/20/2019



Box Number= AZ15070



Claim Begin-End: AMC397835-AMC397835

2 Correspondence



AZ15070-7

AMC397273-AMC397967

Amc379509

397835

404892

427784

PHOENIX, ARIZONA

2017 JUL 24 P 3:36

RECEIVED
BLM AZ STATE OFFICE

WHEN RECORDED, MAIL TO:

Steven P. Oman, P.C.
8664 E. Chama Road
Scottsdale, Arizona 85255

QUITCLAIM DEED

FOR THE CONSIDERATION, the sufficiency and receipt of which is hereby acknowledged, EMIL ROPAC and ANDY ROPAC, hereby forever quit claim to GOLDEN STAR MINE, LLC, an Arizona limited liability company, all of their right, title and interest in the unpatented mining claims, situated in Gila County, Arizona and described on Exhibit A attached hereto and incorporated herein by this reference.

Exempt pursuant to 11-1134 A.6.

Dated this 27th day of Sept., 2015.

[Signature]
EMIL ROPAC

[Signature]
ANDY ROPAC

A notary public or other officer completing this certificate verifies only the identity of the individual who signed the document to which this certificate is attached, and not the truthfulness, accuracy, or validity of that document.


State of California)
County of ORANGE)

On September 25th 2015 before me, HORMOZ DALAEI NOTARY PUBLIC,
Date Here Insert Name and Title of the Officer
personally appeared EMIL A. ROPAC AND ANDREW M. ROPAC
Name(s) of Signer(s)

who proved to me on the basis of satisfactory evidence to be the person(s) whose name(s) is/are subscribed to the within instrument and acknowledged to me that he/she/they executed the same in his/her/their authorized capacity(ies), and that by his/her/their signature(s) on the instrument the person(s), or the entity upon behalf of which the person(s) acted, executed the instrument.

I certify under PENALTY OF PERJURY under the laws of the State of California that the foregoing paragraph is true and correct.

WITNESS my hand and official seal.



ENTERED
Signature 2017
BY: [Signature]

[Signature]
Signature of Notary Public

EXHIBIT A

UNPATENTED MINING CLAIM DESCRIPTION

All of the following unpatented mining claims located in Gila County, Arizona:

<u>Serial Number</u>	<u>Claim Name</u>
AMC427784	GWM #10
AMC427785	GWM #11
AMC427786	GWM #12
AMC427787	GWM #13
AMC427788	GWM #14
AMC427789	GWM #15
AMC427790	GWM #16
AMC427791	GWM #17
AMC427792	GWM #18
AMC427793	GWM #19
AMC427794	GWM #20

RECEIVED
BLM AT STATE OFFICE
2017 JUL 24 P 3:36
PHOENIX, ARIZONA

WHEN RECORDED, MAIL TO:

Steven P. Oman, P.C.
8664 E. Chama Road
Scottsdale, Arizona 85255

RECEIVED
BLM AZ STATE OFFICE
2017 JUL 24 P 3:35
PHOENIX, ARIZONA

QUITCLAIM DEED

FOR THE CONSIDERATION, the sufficiency and receipt of which is hereby acknowledged, GOLDEN WONDER MINE LLC, a Nevada limited liability company, hereby forever quit claims to GOLDEN STAR MINE, LLC, an Arizona limited liability company, all of its right, title and interest in the unpatented mining claims, situated in Gila County, Arizona and described on Exhibit A attached hereto and incorporated herein by this reference.

Exempt pursuant to 11-1134 A.6.

Dated this 25th day of SEPT., 2015.

GOLDEN WONDER MINE LLC
a Nevada limited liability company

By: [Signature]
Its: PRESIDENT EMIL ROPAC

A notary public or other officer completing this certificate verifies only the identity of the individual who signed the document to which this certificate is attached, and not the truthfulness, accuracy, or validity of that document.


State of California)
County of ORANGE)

On September 25th 2015 before me, HORMOZ DALAEI NOTARY PUBLIC,
Date Here Insert Name and Title of the Officer
personally appeared EMIL A. ROPAC
Name(s) of Signer(s)

who proved to me on the basis of satisfactory evidence to be the person(s) whose name(s) is/are subscribed to the within instrument and acknowledged to me that he/she/they executed the same in his/her/their authorized capacity(ies), and that by his/her/their signature(s) on the instrument the person(s), or the entity upon behalf of which the person(s) acted, executed the instrument.

I certify under PENALTY OF PERJURY under the laws of the State of California that the foregoing paragraph is true and correct.

WITNESS my hand and official seal.



ENTERED
AUG 0 2017
Signature
BY: [Signature]

[Signature]
Signature of Notary Public

EXHIBIT A

UNPATENTED MINING CLAIM DESCRIPTION

All of the following unpatented mining claims located in Gila County, Arizona:

<u>Serial Number</u>	<u>Claim Name</u>
AMC379509	Golden Wonder
AMC379510	Maggie Mining Claim
AMC379511	Payrock Mining Claim
AMC397835	Golden Wonder Ext #1
AMC404892	Golden Wonder Ext #2
AMC404893	Golden Wonder Ext #3
AMC404894	Golden Wonder Ext #4
AMC404895	Golden Wonder Ext #5
AMC404896	Golden Wonder Ext #6
AMC427784	GWM #10
AMC427785	GWM #11
AMC427786	GWM #12
AMC427787	GWM #13
AMC427788	GWM #14
AMC427789	GWM #15
AMC427790	GWM #16
AMC427791	GWM #17
AMC427792	GWM #18
AMC427793	GWM #19
AMC427794	GWM #20

RECEIVED
BLM AZ STATE OFFICE
2017 JUL 24 P 3:30
PHOENIX, ARIZONA

United States Department of the Interior
Bureau of Land Management
 DIV OF LANDS, MINRLS & ENERGY
 ONE N CENTRAL AVE
 PHOENIX, AZ 85004 -4427
 Phone: 602-417-9200

Receipt

No: 3898601

Transaction #: 4007915	
Date of Transaction: 07/21/2017	
CUSTOMER:	
GOLDEN STAR MINE LLC 16 N STAR VALE DR SPC 67 STAR VALLEY, AZ 85541-3984 US	

LINE #	QTY	DESCRIPTION	REMARKS	UNIT PRICE	TOTAL
1	1.00	LOCATABLE MINERALS / MINING CLAIMS- NOT NEW-UNADJUD, ONE AUTH NO. ONLY / MINING CLAIM MONEY RECEIVED CASES: AMC427784/\$200.00	TRANSFER/20	- n/a -	200.00
TOTAL:					\$200.00

PAYMENT INFORMATION			
NOTE: Items will appear on credit card statement as "Bureau of Land Mgmt CO".			
1	AMOUNT:	200.00	POSTMARKED: N/A
	TYPE:	CREDIT CARD	RECEIVED: 07/21/2017
	NAME:	GOLDEN STAR MINE LLC 16 N STAR VALE DR SPC 67 STAR VALLEY AZ 85541-3984 US	
	CARD NO:	XXXXXXXXXXXX3896	AUTH CODE: 713358
	NAME ON CARD:	KYLE O PARKER	
	EXPIRES:	06/2019	
	SIGNATURE:		

REMARKS

This receipt was generated by the automated BLM Collections and Billing System and is a paper representation of a portion of the official electronic record contained therein.



PROVIDENT LAW

14646 N. Kierland Blvd, Suite 260
Scottsdale, Arizona 85254
480-388-3343 (Office)
480-348-1470 (Direct)
602-753-1270 (FAX)

Steven P. Oman, Esq.

Partner

steve@providentlawyers.com

July 21, 2017

Amy Thrower
Bureau of Land Management
One North Central Avenue, Suite 800
Phoenix, AZ 85004

RE: Deeds of Claims to Golden Star Mine, LLC

Dear Amy:

Enclosed are copies of the following:

1. Quitclaim Deed from Emil and Andy Ropac to Golden Star Mine, LLC
2. Quitclaim Deed from Golden Wonder Mine, LLC to Golden Star Mine, LLC

I'm not sure what happened to the deeds that I sent to the county for recording. Please let me know if you need anything further.

Thanks again for your kind assistance with this matter.

Very truly yours,
PROVIDENT LAW, PLLC

Steven P. Oman
Partner

ENCL.

PHOENIX, ARIZONA

2017 JUL 24 P 3:34

RECEIVED
BLM AT STATE OFFICE

When Recorded Mail to:
Golden Wonder Mine, LLC
8143 Hunter Green
Buena Park, CA 90621



WARRANTY DEED

For the consideration of Ten Dollars, and other considerations, I or We, J.A.B., LLC, a Nevada Limited Liability Company, does hereby convey to GOLDEN WONDER MINE, LLC, a Nevada Limited Liability Company, the following described property situated in Gila County, Arizona.

SEE EXHIBIT "A" ATTACHED

EXEMPT 11-1134 B7

Subject to Existing taxes, assessments, covenants conditions, rights of way and easements of record.

And I or we do warrant the title against all persons whomsoever, subject to the matters above set forth.

Date: May 3, 2011

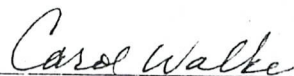

ARNOLD BRANNON, as
Managing Partner



STATE OF ARIZONA)
County of Mohave)

This instrument was acknowledged before me this 12TH day of May, 2011 by ARNOLD BRANNON.

My commission expires: 11-6-12


Notary Public


ENTERED
AUG 02 2017
BY: 

EXHIBIT "A"

Parcel 1) GOLDEN WONDER, nml recorded 2007-003126, located in the Southeast quarter of the northeast quarter of the southwest quarter of the northwest quarter of Section 18, Township 10 North, Range 10 East of the Gila and Salt River Base and Meridian, Gila County, Arizona.

Parcel 2) MAGGIE, nml recorded 2007-003125, located in the Northwest quarter of the Southwest quarter of Section 18, Township 10 North, Range 10 East of the Gila and Salt River Base and Meridian, Gila County, Arizona.

Parcel 3) PAY ROCK, nml recorded 2007-003124, located in the Northwest quarter of Section 18, Township 10 North, Range 10 East of the Gila and Salt River Base and Meridian, Gila County, Arizona.

Parcel 4) GOLDEN WONDER EXTENSION #1, nml recorded 2009-012461, located in the Northeast quarter of the Southeast quarter of the Northwest quarter of Section 18, Township 10 North, Range 10 East of the Gila and Salt River Base and Meridian, Gila County, Arizona.

Parcel 5) GOLDEN WONDER EXTENSION #2, nml recorded 2011-000545, located in the Southeast quarter of the Southwest quarter of the Northeast quarter of Section 18, Township 10 North, Range 10 East of the Gila and Salt River Base and Meridian, Gila County, Arizona.

Parcel 6) GOLDEN WONDER EXTENSION #3, nml recorded 2011-000546, located in the Southeast quarter of the Southwest quarter of Section 18, Township 10 North, Range 10 East of the Gila and Salt River Base and Meridian, Gila County, Arizona.

Parcel 7) GOLDEN WONDER EXTENSION #4, nml recorded 2011-000547, located in Southeast quarter of the Southwest quarter of Section 18, Township 10 North, Range 10 East of the Gila and Salt River Base and Meridian, Gila County, Arizona.

Parcel 8) GOLDEN WONDER EXTENSION #5, nml recorded 2011-000548, located in the Northeast quarter of the Southeast quarter of Section 18, Township 10 North, Range 10 East of the Gila and Salt River Base and Meridian, Gila County, Arizona.

Parcel 9) GOLDEN WONDER EXTENSION #6, nml recorded 2011-000549, located in Northeast quarter of Section 18, Township 10 North, Range 10 East of the Gila and Salt River Base and Meridian, Gila County, Arizona.

**UNANIMOUS CONSENT OF MEMBERS
TO DELEGATION OF RESPONSIBILITY AND AUTHORITY
TO ACT ON BEHALF OF JAB, LLC**

The undersigned, each being a member of JAB, LLC a Nevada Limited Liability Company, do hereby give their unanimous consent to the delegation to Arnold Brannon of full responsibility and authority to act on behalf of the Company with respect to all matters concerning GWMJV, a joint venture of which JAB, LLC is a member.

Arnold Brannon, by signing this document, specifically agrees to accept the above-referenced delegation of responsibility and authority.

Dated as of the 7th day of December, 2009.

JOHNSON MINING, INC

By *Dick Johnson - Pres.*
Dick Johnson, Pres
Manager/Member of JAB, LLC

Arnold Brannon
Arnold Brannon,
Managing Member of JAB, LLC

Don Adams
Don Adams
Managing Member of JAB, LLC

When Recorded Mail to:
Golden Wonder Mine, LLC
8143 Hunter Green
Buena Park, CA 90621



WARRANTY DEED

For the consideration of Ten Dollars, and other considerations, I or We, J.A.B., LLC, a Nevada Limited Liability Company, does hereby convey to GOLDEN WONDER MINE, LLC, a Nevada Limited Liability Company, the following described property situated in Gila County, Arizona.

SEE EXHIBIT "A" ATTACHED

EXEMPT 11-1134 B7

Subject to Existing taxes, assessments, covenants conditions, rights of way and easements of record.

And I or we do warrant the title against all persons whomsoever, subject to the matters above set forth.

Date: May 3, 2011


ARNOLD BRANNON, as
Managing Partner



STATE OF ARIZONA)
County of Mohave)

This instrument was acknowledged before me this 12th day of May, 2011 by ARNOLD BRANNON.

My commission expires: 11-6-12

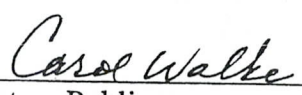

Notary Public



EXHIBIT "A"

Parcel 1) GOLDEN WONDER, nml recorded 2007-003126, located in the Southeast quarter of the northeast quarter of the southwest quarter of the northwest quarter of Section 18, Township 10 North, Range 10 East of the Gila and Salt River Base and Meridian, Gila County, Arizona.

Parcel 2) MAGGIE, nml recorded 2007-003125, located in the Northwest quarter of the Southwest quarter of Section 18, Township 10 North, Range 10 East of the Gila and Salt River Base and Meridian, Gila County, Arizona.

Parcel 3) PAY ROCK, nml recorded 2007-003124, located in the Northwest quarter of Section 18, Township 10 North, Range 10 East of the Gila and Salt River Base and Meridian, Gila County, Arizona.

Parcel 4) GOLDEN WONDER EXTENSION #1, nml recorded 2009-012461, located in the Northeast quarter of the Southeast quarter of the Northwest quarter of Section 18, Township 10 North, Range 10 East of the Gila and Salt River Base and Meridian, Gila County, Arizona.

Parcel 5) GOLDEN WONDER EXTENSION #2, nml recorded 2011-000545, located in the Southeast quarter of the Southwest quarter of the Northeast quarter of Section 18, Township 10 North, Range 10 East of the Gila and Salt River Base and Meridian, Gila County, Arizona.

Parcel 6) GOLDEN WONDER EXTENSION #3, nml recorded 2011-000546, located in the Southeast quarter of the Southwest quarter of Section 18, Township 10 North, Range 10 East of the Gila and Salt River Base and Meridian, Gila County, Arizona.

Parcel 7) GOLDEN WONDER EXTENSION #4, nml recorded 2011-000547, located in Southeast quarter of the Southwest quarter of Section 18, Township 10 North, Range 10 East of the Gila and Salt River Base and Meridian, Gila County, Arizona.

Parcel 8) GOLDEN WONDER EXTENSION #5, nml recorded 2011-000548, located in the Northeast quarter of the Southeast quarter of Section 18, Township 10 North, Range 10 East of the Gila and Salt River Base and Meridian, Gila County, Arizona.

Parcel 9) GOLDEN WONDER EXTENSION #6, nml recorded 2011-000549, located in Northeast quarter of Section 18, Township 10 North, Range 10 East of the Gila and Salt River Base and Meridian, Gila County, Arizona.

WALKER & WALKER

2020 Harrison Street
 Kingman, AZ 86401
 Phone 928-753-1976
 Fax 928-753-1917

Invoice

Date	Invoice #
5/3/2011	20114512

Bill To
Golden Wonder Mine, LLC 8143 Hunter Green Buena Park, CA 90621

P.O. No.	Terms	Project
	Due on receipt	

Quantity	Description	Rate	Amount
	type document	85.00	85.00
	Warranty Deed J.A.B. LLC, TO GOLDEN WONDER MINE LLC		
	additional fee	20.00	20.00
		Total	\$105.00

Don's

OFFICE PRODUCTS

OFFICE SUPPLIES • FURNITURE • BUSINESS MACHINES

216 N. 5TH STREET
KINGMAN, ARIZONA 86401
(928) 753-6118
FAX (928) 753-3509
dons@citlink.net
www.donsofficeproducts.com

BRIAN HARRIS
OWNER

Directions From Mohave County Admin Bldg

TURN RIGHT ONTO BEALE ST
GO TO 2ND 4WAY STOP (5TH ST)
TURN LEFT ONTO 5TH ST
IT IS ON THE 1ST CORNER ON RIGHT

Sherry & Jerry Lewis'

NOTARY SERVICES



2955 Malibu RD
Kingman., AZ 86413

928-753-7676

jerrylewisohio@yahoo.com

Thomas E. Price
Attorney at Law

LAW OFFICE OF THOMAS E. PRICE, P.C.

E-mail: tomprice@tompricelawyer.com

501 East Oak Street
Kingman, AZ 86401
(928) 753-1112
Fax: (928) 753-9395

WALKER & WALKER

Independent Land Title Research
Courthouse Services • Document Typing

CAROL WALKER

NALTEA Certified Abstractor

2020 Harrison St.
Kingman, AZ 86401

(928) 753-1976
(928) 753-1917

walkerandwalker@frontiernet.net

WILSON & ASSOCIATES

Certified Paralegal Services

LISA S. WILSON
Certified Paralegal

Cel (928) 530-9789
Email lisawilson65@yahoo.com

MARK A. SIPPEL

Sippel & Carroll PLLC
Attorneys & Counselors at Law

707 E. Beale St.
Kingman, AZ 86401

Voice: 928-753-2889
Fax: 928-718-5877

mark.sippel@azbar.org

other helpful numbers:

Arizona Department of vital Records

02-364-1300

2. Gov Family - Certificates

Community Legal Services

128-681-1177

720 Beverly Ave #A
Kingman AZ

**MOHAVE COUNTY
RECORDER**



CAROL MEIER

Recorder

P.O. Box 70
700 W. Beale Street
KINGMAN, AZ 86402-0070

Phone: (928) 753-0701
Fax: (928) 753-0727
Email: carol.meier@co.mohave.az.us

To record -

Documents can be mailed to
the above address, along with \$

**United States Department of the Interior
Bureau of Land Management
DIV OF LANDS, MINRLS & ENERGY
ONE N CENTRAL AVE
PHOENIX, AZ 85004 -4427
Phone: 602-417-9200**

Receipt

No: 3898681

Transaction #: 4007997	
Date of Transaction: 07/21/2017	
CUSTOMER:	
GOLDEN STAR MINE LLC 16 N STAR VALE DR SPC 67 STAR VALLEY, AZ 85541-3984 US	<i>Cvetko Fink</i>

928-970-1312

LINE #	QTY	DESCRIPTION	REMARKS	UNIT PRICE	TOTAL
1	1.00	LOCATABLE MINERALS / MINING CLAIMS- NOT NEW-UNADJUD, ONE AUTH NO. ONLY / MINING CLAIM MONEY RECEIVED CASES: AMC404892/\$90.00	TRANSFERS/9	- n/a -	90.00
TOTAL:					\$90.00

PAYMENT INFORMATION			
NOTE: Items will appear on credit card statement as "Bureau of Land Mgmt CO".			
1	AMOUNT:	90.00	POSTMARKED: N/A
	TYPE:	CREDIT CARD	RECEIVED: 07/21/2017
	NAME:	GOLDEN STAR MINE LLC 16 N STAR VALE DR SPC 67 STAR VALLEY AZ 85541-3984 US	
	CARD NO:	XXXXXXXXXXXX3896	AUTH CODE: 717760
	NAME ON CARD:	KYLE O PARKER	
	EXPIRES:	06/2019	
	SIGNATURE:		

REMARKS
<i>2nd round of transfers</i>

This receipt was generated by the automated BLM Collections and Billing System and is a paper representation of a portion of the official electronic record contained therein.

*FOR TRANSFERS ON
Amc 379509-399511,
397835, 404892-
404896 FROM JAB, LLC
TO GOLDEN WONDER MINE, LLC.
396 ENTERED 8/2/2017. PM
paperwork coming from attorney
Stem Omam 480-388-3343*

<https://ilmocop0ap933.blm.doi.net/cgibin/cbsp/zorder>

7/21/2017

NOTICE!!

These documents have been scanned!

Do not place un-scanned documents beneath this notice!

Do not remove this notice from this file!

GPO Jacket No. 560-102
Print Order 61540
Rise Business Services, LLC
Job=AZ15 5/20/2019



Box Number= AZ15070



Claim Begin-End: AMC397835-AMC397835

3 Transfers



AZ15070-7

AMC397273-AMC397967

Amc 359405
Amc 331459
Amc 407043
Amc 379509
Amc 397835
Amc 404892

November 29, 2011

In Reply Refer To:
3800 (9310) AT
AMC379509, AMC397835

NOTICE

Golden Wonder Mine LLC
8143 Hunter Green
Buena Park, CA 90621

This Notice Affects Those Claims
Shown in the Block Below

AMC379509, 379510, 379511, 397835
Golden Wonder, Maggie, Payrock, Golden Wonder Ext. #1

Refund Authorized

You will be receiving a refund from the Bureau of Land Management Arizona State Office for the following reason:

The maintenance fees for these claims were paid by the claim owner, JAB LLC. Therefore, we will retain that payment and refund your duplicate payment. Refund Amount: \$560 on receipt #2409663.

The refund has been authorized and you should receive a check in approximately 4 to 6 weeks.

If you have any questions please contact Amy Thrower at 602-417-9334. Please include your AMC numbers on all correspondence.

/s/ Rebecca Heick

Rebecca Heick
Group Administrator
Lands and Minerals

AThrower:lm:112911

Authorized Date 11/29/2011

Instructions to Accounts AZ BLM REFUND \$560 TO GOLDEN WONDER MINE LLC FOR
DUPLICATE 2012 MAINT FEE PMT ON 4 CLAIMS AMC379509,
379510, 379511, 397835 RECEIPT #2409663 AT

Login ID 2393

Entry Date 11/29/2011

Total Amount \$560.00

NOTICE!!

These documents have been scanned!

Do not place un-scanned documents beneath this notice!

Do not remove this notice from this file!

GPO Jacket No. 560-102
Print Order 61540
Rise Business Services, LLC
Job=AZ15 5/20/2019



Box Number= AZ15070



Claim Begin-End: AMC397835-AMC397835

4 Annual Filings



AZ15070-7 AMC397273-AMC397967

Amc 379509

397835

404892

427784

MAINTENANCE FEE PAYMENT

Claimant Name: GOLDEN STAR MINR LLC

Address: 16 N STAR VALLEY RD SPC 67

City: STAR VALLEY State: AZ Zip: 85541

Telephone: 928 978 1312

E-mail address: _____

Signature: _____

BLM
Date
Stamp

Check here if this is a change of address.

LINE NO.	AMC NUMBER	CLAIM/SITE NAME	COUNTY RECORDER DATA (If available)	TWP	RNG	SEC
1	379509	Golden Wonder				
2	379510	Maggie Mining Co				
3	379511	Pay Rock Mining Co				
4	397835	Golden Wonder EXT.				
5	404892	Golden Wonder EXT.				
6	404893	Golden Wonder EXT.				
7	404894	Golden Wonder EXT.				
8	404895	Golden Wonder EXT.				
9	404896	Golden Wonder EXT.				
10	427784	GWM #10				

List additional claims on Form MCF114.

No. of Claims*: 20 x \$155 = 3100.

Check No.: CC Init. 26

Receipt No.: 4207765

For BLM Use Only

**Bureau of Land Management
Arizona State Office**

www.blm.gov/az/

* \$155 per lode mining claim, mill site, or tunnel site; and \$155 for each 20 acres or portion thereof for each placer mining claim.

Form: MCF112
Revised July 2014

This form is available from the Arizona Geological Survey and may be reproduced.

ENTERED
JUL 12 2018
BY: AM

SUPPLEMENTAL ATTACHMENT

May be used with the following forms for listing additional mining claims:

Check One.

- Affidavit of Performance of Annual Work
- Maintenance Fee Payment
- Notice of Intent to Hold Mining Claims
- Notice of Non-Liability for Labor and Materials Furnished
- Quit claim Deed

BLM Date Stamp

LINE NO.	AMC NUMBER	CLAIM/SITE NAME	COUNTY RECORDER DATA (If available)	TWP	RNG	SEC
11	427785	GWM 11				
12	427786	GWM 12				
13	427787	GWM 13				
14	427788	GWM 14				
15	427789	GWM 15				
16	427790	GWM 16				
17	427791	GWM 17				
18	427792	GWM 18				
19	427793	GWM 19				
20	427794	GWM 20				

United States Department of the Interior
Bureau of Land Management
 DIV OF LANDS, MINRLS & ENERGY
 ONE N CENTRAL AVE
 PHOENIX, AZ 85004 -4427
 Phone: 602-417-9200

Receipt

No: 4207765

Transaction #: 4322733	
Date of Transaction: 07/09/2018	
CUSTOMER:	
GOLDEN STAR MINE LLC 16 N STAR VALE DR SPC 67 STAR VALLEY, AZ 85541-3984 US	

LINE #	QTY	DESCRIPTION	REMARKS	UNIT PRICE	TOTAL
1	1.00	LOCATABLE MINERALS / MINING CLAIMS- NOT NEW-UNADJUD, ONE AUTH NO. ONLY / MINING CLAIM MONEY RECEIVED CASES: AMC379509/\$3100.00	2019 MAINT (20)	- n/a -	3100.00
TOTAL:					\$3,100.00

PAYMENT INFORMATION			
1	AMOUNT:	3100.00	POSTMARKED: N/A
	TYPE:	CHECK	RECEIVED: 07/09/2018
	CHECK NO:	1080	
	NAME:	GOLDEN STAR MINE LLC 16 N STAR VALE DR SPC 67 STAR VALLEY AZ 85541-3984 US	

REMARKS

This receipt was generated by the automated BLM Collections and Billing System and is a paper representation of a portion of the official electronic record contained therein.

Run Date: 07/21/17

DEPARTMENT OF THE INTERIOR
BUREAU OF LAND MANAGEMENT
MINING CLAIMS

427784
Run Time: 10:17 AM
397835
404892

Customer Information - WITH Serial No. and Claim Name

ACTIVE CLAIMS

Admin State: AZ
Geo State: AZ

Payment for 20 mining claims

379509

ROPAC ANDY

8143 HUNTER GRN
BUENA PARK, CA 90621-1334

CUSTOMER ID: 2362266

<u>Serial No.</u>	<u>Claim Name/Number</u>	<u>Lead Serial No.</u>	<u>Disposition</u>
AMC427784	GWM # 10	AMC427784	ACTIVE
AMC427785	GWM # 11	AMC427784	ACTIVE
AMC427786	GWM # 12	AMC427784	ACTIVE
AMC427787	GWM # 13	AMC427784	ACTIVE
AMC427788	GWM # 14	AMC427784	ACTIVE
AMC427789	GWM # 15	AMC427784	ACTIVE
AMC427790	GWM # 16	AMC427784	ACTIVE
AMC427791	GWM # 17	AMC427784	ACTIVE
AMC427792	GWM # 18	AMC427784	ACTIVE
AMC427793	GWM # 19	AMC427784	ACTIVE
AMC427794	GWM # 20	AMC427784	ACTIVE

Number of ACTIVE cases: 11

ROPAC EMIL

8143 HUNTER GRN
BUENA PARK, CA 90621-1334

CUSTOMER ID: 2362265

<u>Serial No.</u>	<u>Claim Name/Number</u>	<u>Lead Serial No.</u>	<u>Disposition</u>
AMC427784	GWM # 10	AMC427784	ACTIVE
AMC427785	GWM # 11	AMC427784	ACTIVE
AMC427786	GWM # 12	AMC427784	ACTIVE
AMC427787	GWM # 13	AMC427784	ACTIVE
AMC427788	GWM # 14	AMC427784	ACTIVE
AMC427789	GWM # 15	AMC427784	ACTIVE
AMC427790	GWM # 16	AMC427784	ACTIVE
AMC427791	GWM # 17	AMC427784	ACTIVE
AMC427792	GWM # 18	AMC427784	ACTIVE
AMC427793	GWM # 19	AMC427784	ACTIVE
AMC427794	GWM # 20	AMC427784	ACTIVE

Number of ACTIVE cases: 11

427784-794 Emil & Andy Ropac

(11)

397835
404892-896
379509-511

(1
5
3)

~~433893-433899 Golden Star LLC 7~~

ENTERED
JUL 24 2017
BY: RAM

close 209 claims

NO WARRANTY IS MADE BY BLM
FOR USE OF THE DATA FOR
PURPOSES NOT INTENDED BY BLM

~~transferred to~~
maint ISS X20
~~add name~~

**DEPARTMENT OF THE INTERIOR
BUREAU OF LAND MANAGEMENT
MINING CLAIMS
(MASS) Serial Register Page**

RunDate/Time:07/12/16 02:47 PM

Page: 1 of 11

01 05-10-1872;017STAT0091;30USC26,28,34
Case Type 384101: LODE CLAIM
Commodity:
Claim Name: GWM # 10
Case Disposition: ACTIVE
Required Maintenance Fee: \$155.00

Total Acres
20.660

Serial Number
AMC427784
Lead File Number
AMC427784

Name & Address			Int Rel
ROPAC ANDY	8143 HUNTER GRN	BUENA PARK, CA 90621-1334	CLAIMANT
ROPAC EMIL	8143 HUNTER GRN	BUENA PARK, CA 90621-1334	CLAIMANT

County/State	District
GILA County, AZ	GILA DO

Mer Twp	Rng	Sec	Subdivision
14	0100N	0100E	018 SW

Act Date	Code	Action Text	Action Remarks	Receipt Number
02/10/2014	403	LOCATION DATE		
04/11/2014	395	RECORDATION NOTICE RECD	1	3008388
08/28/2015	782	MAINTENANCE FEE PAYMENT	2016;\$155	3380501
08/26/2014	782	MAINTENANCE FEE PAYMENT	2015;\$155	3113446
04/11/2014	484	LOCATION YEAR / MAINTENAN	2014;\$140	3008388
04/16/2015	669	LAND STATUS CHECKED		
04/11/2014	50	ACQ ADV IN LEAD FILE	AMC427784-AMC427794;	

RECEIVED
 BLM AZ STATE OFFICE
 2017 JUL 21 A 10:27
 PHOENIX, ARIZONA

Line Nr	Remarks
---------	---------

RECEIVED
 BLM AZ STATE OFFICE
 2016 JUL 12 P 2:53
 PHOENIX, ARIZONA

**DEPARTMENT OF THE INTERIOR
BUREAU OF LAND MANAGEMENT
MINING CLAIMS
(MASS) Serial Register Page**

RunDate/Time:07/12/16 02:47 PM

Page: 2 of 11

01 05-10-1872;017STAT0091;30USC26,28,34
Case Type 384101: LODE CLAIM
Commodity:
Claim Name: GWM # 11
Case Disposition: ACTIVE
Required Maintenance Fee: \$155.00

Total Acres
20.660

Serial Number
AMC427785
Lead File Number
AMC427784

Name & Address		Int Rel	
ROPAC ANDY	8143 HUNTER GRN	BUENA PARK, CA 90621-1334	CLAIMANT
ROPAC EMIL	8143 HUNTER GRN	BUENA PARK, CA 90621-1334	CLAIMANT

County/State	District
GILA County, AZ	GILA DO

Mer Twp	Rng	Sec	Subdivision
14	0100N	0100E	018 SW,SE
14	0100N	0100E	019 NE,NW

Act Date	Code	Action Text	Action Remarks	Receipt Number
02/10/2014	403	LOCATION DATE		
04/11/2014	395	RECORDATION NOTICE RECD	1	3008388
08/28/2015	782	MAINTENANCE FEE PAYMENT	2016;\$155	3380501
08/26/2014	782	MAINTENANCE FEE PAYMENT	2015;\$155	3113446
04/11/2014	484	LOCATION YEAR / MAINTENAN	2014;\$140	3008388
04/10/2015	669	LAND STATUS CHECKED		
04/11/2014	501	ACCT ADV IN LEAD FILE	AMC427784-AMC427794;	

Line Nr	Remarks
---------	---------

RECEIVED
BLM AZ STATE OFFICE
2017 JUL 21 A 10: 27
PHOENIX, ARIZONA

RECEIVED
BLM AZ STATE OFFICE
2016 JUL 12 P 2: 54
PHOENIX, ARIZONA

**DEPARTMENT OF THE INTERIOR
BUREAU OF LAND MANAGEMENT
MINING CLAIMS
(MASS) Serial Register Page**

RunDate/Time:07/12/16 02:47 PM

Page: 3 of 11

01 05-10-1872;017STAT0091;30USC26,28,34
Case Type 384101: LODE CLAIM
Commodity:
Claim Name: GWM # 12
Case Disposition: ACTIVE
Required Maintenance Fee: \$155.00

Total Acres
20.660

Serial Number
AMC427786
Lead File Number
AMC427784

Name & Address		Int Rel	
ROPAC ANDY	8143 HUNTER GRN	BUENA PARK, CA 90621-1334	CLAIMANT
ROPAC EMIL	8143 HUNTER GRN	BUENA PARK, CA 90621-1334	CLAIMANT

County/State	District
GILA County, AZ	GILA DO

Mer Twp	Rng	Sec	Subdivision
14	0100N	0100E	018 SW
14	0100N	0100E	019 NW

Act Date	Code	Action Text	Action Remarks	Receipt Number
02/10/2014	403	LOCATION DATE		
04/11/2014	395	RECORDATION NOTICE RECD	1	3008388
08/28/2015	782	MAINTENANCE FEE PAYMENT	2016;\$155	3380501
08/26/2014	782	MAINTENANCE FEE PAYMENT	2015;\$155	3113446
04/11/2014	484	LOCATION YEAR / MAINTENAN	2014;\$140	3008388
04/10/2015	669	LAND STATUS CHECKED		
04/11/2014	501	ACCT ADV IN LEAD FILE	AMC427784-AMC427794;	

Line Nr	Remarks
---------	---------

RECEIVED
 BLM AZ STATE OFFICE
 2017 JUL 21 A 10:27
 PHOENIX, ARIZONA

RECEIVED
 BLM AZ STATE OFFICE
 2016 JUL 12 P 2:54
 PHOENIX, ARIZONA

DEPARTMENT OF THE INTERIOR
 BUREAU OF LAND MANAGEMENT
 MINING CLAIMS
 (MASS) Serial Register Page

RunDate/Time:07/12/16 02:47 PM

Page: 4 of 11

01 05-10-1872;017STAT0091;30USC26,28,34
 Case Type 384101: LODE CLAIM
 Commodity:
 Claim Name: GWM # 13
 Case Disposition: ACTIVE
 Required Maintenance Fee: \$155.00

Total Acres
 20.660

Serial Number
 AMC427787
Lead File Number
 AMC427784

Name & Address			Int Rel
ROPAC ANDY	8143 HUNTER GRN	BUENA PARK, CA 90621-1334	CLAIMANT
ROPAC EMIL	8143 HUNTER GRN	BUENA PARK, CA 90621-1334	CLAIMANT

County/State	District
GILA County, AZ	GILA DO

Mer Twp	Rng	Sec	Subdivision
14	0100N	0100E	007 NE,SE
14	0100N	0100E	018 NW,SW

Act Date	Code	Action Text	Action Remarks	Receipt Number
02/10/2014	403	LOCATION DATE		
04/11/2014	395	RECORDATION NOTICE RECD	1	3008388
08/28/2015	782	MAINTENANCE FEE PAYMENT	2016;\$155	3380501
08/26/2014	782	MAINTENANCE FEE PAYMENT	2015;\$155	3113446
04/11/2014	484	LOCATION YEAR / MAINTENAN	2014;\$140	3008388
04/10/2015	669	LAND STATUS CHECKED		
04/11/2014	501	ACCT ADV IN LEAD FILE	AMC427784-AMC427794;	

Line Nr	Remarks

RECEIVED
 BLM AZ STATE OFFICE
 2017 JUL 21 A 10:28
 PHOENIX, ARIZONA

RECEIVED
 BLM AZ STATE OFFICE
 2016 JUL 12 P 2:54
 PHOENIX, ARIZONA

**DEPARTMENT OF THE INTERIOR
BUREAU OF LAND MANAGEMENT
MINING CLAIMS
(MASS) Serial Register Page**

RunDate/Time:07/12/16 02:47 PM

Page: 5 of 11

01 05-10-1872;017STAT0091;30USC26,28,34
Case Type 384101: LODE CLAIM
Commodity:
Claim Name: GWM # 14
Case Disposition: ACTIVE
Required Maintenance Fee: \$155.00

Total Acres
20.660

Serial Number
AMC427788
Lead File Number
AMC427784

Name & Address			Int Rel
ROPAC ANDY	8143 HUNTER GRN	BUENA PARK, CA 90621-1334	CLAIMANT
ROPAC EMIL	8143 HUNTER GRN	BUENA PARK, CA 90621-1334	CLAIMANT

County/State	District
GILA County, AZ	GILA DO

Mer Twp	Rng	Sec	Subdivision
14	0100N	0100E	007 NE
14	0100N	0100E	018 NW

Act Date	Code	Action Text	Action Remarks	Receipt Number
02/10/2014	403	LOCATION DATE		
04/11/2014	395	RECORDATION NOTICE RECD	1	3008388
08/28/2015	782	MAINTENANCE FEE PAYMENT	2016;\$155	3380501
08/26/2014	782	MAINTENANCE FEE PAYMENT	2015;\$155	3113446
04/11/2014	484	LOCATION YEAR / MAINTENAN	2014;\$140	3008388
04/10/2015	669	LAND STATUS CHECKED		
04/11/2014	501	ACCT ADV IN LEAD FILE	AMC427784-AMC427794;	

Line Nr	Remarks
---------	---------

RECEIVED
BLM AZ STATE OFFICE
2017 JUL 21 A 10: 28
PHOENIX, ARIZONA

RECEIVED
BLM AZ STATE OFFICE
2016 JUL 12 P 2: 54
PHOENIX, ARIZONA

**DEPARTMENT OF THE INTERIOR
BUREAU OF LAND MANAGEMENT
MINING CLAIMS
(MASS) Serial Register Page**

RunDate/Time:07/12/16 02:47 PM

Page: 6 of 11

01 05-10-1872;017STAT0091;30USC26,28,34
Case Type 384101: LODE CLAIM
Commodity:
Claim Name: GWM # 15
Case Disposition: ACTIVE
Required Maintenance Fee: \$155.00

Total Acres
20.660

Serial Number
AMC427789
Lead File Number
AMC427784

Name & Address			Int Rel
ROPAC ANDY	8143 HUNTER GRN	BUENA PARK, CA 90621-1334	CLAIMANT
ROPAC EMIL	8143 HUNTER GRN	BUENA PARK, CA 90621-1334	CLAIMANT

County/State	District
GILA County, AZ	GILA DO

Mer Twp	Rng	Sec	Subdivision
14	0100N	0100E	018 NW

Act Date	Code	Action Text	Action Remarks	Receipt Number
02/10/2014	403	LOCATION DATE		
04/11/2014	395	RECORDATION NOTICE RECD	1	3008388
08/28/2015	782	MAINTENANCE FEE PAYMENT	2016;\$155	3380501
08/26/2014	782	MAINTENANCE FEE PAYMENT	2015;\$155	3113446
04/11/2014	484	LOCATION YEAR / MAINTENAN	2014;\$140	3008388
04/10/2015	669	LAND STATUS CHECKED		
04/11/2014	501	ACCT ADV IN LEAD FILE	AMC427784-AMC427794;	

Line Nr	Remarks
---------	---------

RECEIVED
BLM AZ STATE OFFICE
2017 JUL 21 A 10: 28
PHOENIX, ARIZONA

RECEIVED
BLM AZ STATE OFFICE
2016 JUL 12 P 2: 54
PHOENIX, ARIZONA

DEPARTMENT OF THE INTERIOR
BUREAU OF LAND MANAGEMENT
MINING CLAIMS
(MASS) Serial Register Page

RunDate/Time:07/12/16 02:47 PM

Page: 7 of 11

01 05-10-1872;017STAT0091;30USC26,28,34
Case Type 384101: LODE CLAIM
Commodity:
Claim Name: GWM # 16
Case Disposition: ACTIVE
Required Maintenance Fee: \$155.00

Total Acres
20.660

Serial Number
AMC427790
Lead File Number
AMC427784

<u>Name & Address</u>			<u>Int Rel</u>
ROPAC ANDY	8143 HUNTER GRN	BUENA PARK, CA 90621-1334	CLAIMANT
ROPAC EMIL	8143 HUNTER GRN	BUENA PARK, CA 90621-1334	CLAIMANT

<u>County/State</u>	<u>District</u>
GILA County, AZ	GILA DO

<u>Mer Twp</u>	<u>Rng</u>	<u>Sec</u>	<u>Subdivision</u>
14	0100N	0100E	018 NW

<u>Act Date</u>	<u>Code</u>	<u>Action Text</u>	<u>Action Remarks</u>	<u>Receipt Number</u>
02/10/2014	403	LOCATION DATE		
04/11/2014	395	RECORDATION NOTICE RECD	1	3008388
08/28/2015	782	MAINTENANCE FEE PAYMENT	2016;\$155	3380501
08/26/2014	782	MAINTENANCE FEE PAYMENT	2015;\$155	3113446
04/11/2014	484	LOCATION YEAR / MAINTENAN	2014;\$140	3008388
04/10/2015	669	LAND STATUS CHECKED		
04/11/2014	501	ACCT ADV IN LEAD FILE	AMC427784-AMC427794;	

<u>Line Nr</u>	<u>Remarks</u>

RECEIVED
BLM AZ STATE OFFICE
2017 JUL 21 A 10: 28
PHOENIX, ARIZONA

RECEIVED
BLM AZ STATE OFFICE
2016 JUL 12 P 2: 54
PHOENIX, ARIZONA

DEPARTMENT OF THE INTERIOR
 BUREAU OF LAND MANAGEMENT
 MINING CLAIMS
 (MASS) Serial Register Page

RunDate/Time:07/12/16 02:47 PM

Page: 8 of 11

01 05-10-1872;017STAT0091;30USC26,28,34
 Case Type 384101: LODE CLAIM
 Commodity:
 Claim Name: GWM # 17
 Case Disposition: ACTIVE
 Required Maintenance Fee: \$155.00

Total Acres
 20.660

Serial Number
 AMC427791
Lead File Number
 AMC427784

Name & Address			Int Rel
ROPAC ANDY	8143 HUNTER GRN	BUENA PARK, CA 90621-1334	CLAIMANT
ROPAC EMIL	8143 HUNTER GRN	BUENA PARK, CA 90621-1334	CLAIMANT

County/State	District
GILA County, AZ	GILA DO

Mer Twp	Rng	Sec	Subdivision
14	0100N	0100E	018 NW

Act Date	Code	Action Text	Action Remarks	Receipt Number
02/10/2014	403	LOCATION DATE		
04/11/2014	395	RECORDATION NOTICE RECD	1	3008388
08/28/2015	782	MAINTENANCE FEE PAYMENT	2016;\$155	3380501
08/26/2014	782	MAINTENANCE FEE PAYMENT	2015;\$155	3113446
04/11/2014	484	LOCATION YEAR / MAINTENAN	2014;\$140	3008388
04/10/2015	669	LAND STATUS CHECKED		
04/11/2014	501	ACCT ADV IN LEAD FILE	AMC427784-AMC427794;	

Line Nr	Remarks
---------	---------

RECEIVED
 BLM AZ STATE OFFICE
 2017 JUL 21 A 10:28
 PHOENIX, ARIZONA

RECEIVED
 BLM AZ STATE OFFICE
 2016 JUL 12 P 2:54
 PHOENIX, ARIZONA

**DEPARTMENT OF THE INTERIOR
BUREAU OF LAND MANAGEMENT
MINING CLAIMS
(MASS) Serial Register Page**

RunDate/Time:07/12/16 02:47 PM

Page: 9 of 11

01 05-10-1872;017STAT0091;30USC26,28,34
Case Type 384101: LODE CLAIM
Commodity:
Claim Name: GWM # 18
Case Disposition: ACTIVE
Required Maintenance Fee: \$155.00

Total Acres
20.660

Serial Number
AMC427792
Lead File Number
AMC427784

Name & Address			Int Rel
ROPAC ANDY	8143 HUNTER GRN	BUENA PARK, CA 90621-1334	CLAIMANT
ROPAC EMIL	8143 HUNTER GRN	BUENA PARK, CA 90621-1334	CLAIMANT

County/State	District
GILA County, AZ	GILA DO

Mer Twp	Rng	Sec	Subdivision
14	0100N	0100E	018 NE,NW

Act Date	Code	Action Text	Action Remarks	Receipt Number
02/10/2014	403	LOCATION DATE		
04/11/2014	395	RECORDATION NOTICE RECD	1	3008388
08/28/2015	782	MAINTENANCE FEE PAYMENT	2016;\$155	3380501
08/26/2014	782	MAINTENANCE FEE PAYMENT	2015;\$155	3113446
04/11/2014	484	LOCATION YEAR / MAINTENAN	2014;\$140	3008388
04/10/2015	669	LAND STATUS CHECKED		
04/11/2014	501	ACCT ADV IN LEAD FILE	AMC427784-AMC427794;	

Line Nr	Remarks
---------	---------

RECEIVED
BLM AZ STATE OFFICE
2017 JUL 21 A 10:28
PHOENIX, ARIZONA

RECEIVED
BLM AZ STATE OFFICE
2016 JUL 12 P 2:54
PHOENIX, ARIZONA

**DEPARTMENT OF THE INTERIOR
BUREAU OF LAND MANAGEMENT
MINING CLAIMS
(MASS) Serial Register Page**

RunDate/Time:07/12/16 02:47 PM

Page: 10 of 11

01 05-10-1872;017STAT0091;30USC26,28,34
Case Type 384101: LODE CLAIM
Commodity:
Claim Name: GWM # 19
Case Disposition: ACTIVE
Required Maintenance Fee: \$155.00

Total Acres
20.660

Serial Number
AMC427793
Lead File Number
AMC427784

Name & Address			Int Rel
ROPAC ANDY	8143 HUNTER GRN	BUENA PARK, CA 90621-1334	CLAIMANT
ROPAC EMIL	8143 HUNTER GRN	BUENA PARK, CA 90621-1334	CLAIMANT

County/State	District
GILA County, AZ	GILA DO

Mer Twp	Rng	Sec	Subdivision
14	0100N	0100E	018 NE

Act Date	Code	Action Text	Action Remarks	Receipt Number
02/10/2014	403	LOCATION DATE		
04/11/2014	395	RECORDATION NOTICE RECD	1	3008388
08/28/2015	782	MAINTENANCE FEE PAYMENT	2016;\$155	3380501
08/26/2014	782	MAINTENANCE FEE PAYMENT	2015;\$155	3113446
04/11/2014	484	LOCATION YEAR / MAINTENAN	2014;\$140	3008388
04/10/2015	669	LAND STATUS CHECKED		
04/11/2014	501	ACCT ADV IN LEAD FILE	AMC427784-AMC427794;	

Line Nr	Remarks
---------	---------

RECEIVED
BLM AZ STATE OFFICE
2017 JUL 21 A 10:28
PHOENIX, ARIZONA

RECEIVED
BLM AZ STATE OFFICE
2016 JUL 12 P 2:54
PHOENIX, ARIZONA

**DEPARTMENT OF THE INTERIOR
BUREAU OF LAND MANAGEMENT
MINING CLAIMS
(MASS) Serial Register Page**

RunDate/Time:07/12/16 02:47 PM

Page: 11 of 11

01 05-10-1872;017STAT0091;30USC26,28,34
Case Type 384101: LODE CLAIM
Commodity:
Claim Name: GWM # 20
Case Disposition: ACTIVE
Required Maintenance Fee: \$155.00

Total Acres
20.660

Serial Number
AMC427794
Lead File Number
AMC427784

Name & Address			Int Rel
ROPAC ANDY	8143 HUNTER GRN	BUENA PARK, CA 90621-1334	CLAIMANT
ROPAC EMIL	8143 HUNTER GRN	BUENA PARK, CA 90621-1334	CLAIMANT

County/State	District
GILA County, AZ	GILA DO

Mer Twp	Rng	Sec	Subdivision
14	0100N	0100E	018 NE

Act Date	Code	Action Text	Action Remarks	Receipt Number
02/10/2014	403	LOCATION DATE		
04/11/2014	395	RECORDATION NOTICE RECD	1	3008388
08/28/2015	782	MAINTENANCE FEE PAYMENT	2016;\$155	3380501
08/26/2014	782	MAINTENANCE FEE PAYMENT	2015;\$155	3113446
04/11/2014	484	LOCATION YEAR / MAINTENAN	2014;\$140	3008388
04/10/2015	669	LAND STATUS CHECKED		
04/11/2014	501	ACCT ADV IN LEAD FILE	AMC427784-AMC427794;	

Line Nr	Remarks
---------	---------

RECEIVED
BLM AZ STATE OFFICE
2017 JUL 21 A 10:28
PHOENIX, ARIZONA

RECEIVED
BLM AZ STATE OFFICE
2016 JUL 12 P 2:54
PHOENIX, ARIZONA

**DEPARTMENT OF THE INTERIOR
BUREAU OF LAND MANAGEMENT
MINING CLAIMS
(MASS) Serial Register Page**

Run Date/Time: 07/21/17 11:17 AM

Page 1 of 1

01 05-10-1872;017STAT0091;30USC26,28,34

Case Type 384101: LODE CLAIM

Claim Name: GOLDEN WONDER EXT #1

Case Disposition: ACTIVE

Required Maintenance Fee: \$155.00

Name & Address

BRANNON ARNOLD R
3015 S 135TH EAST AVE UNIT A TULSA, OK 74134-2822
J A B LLC
3015 S 135TH EAST AVE UNIT A TULSA, OK 74134-2822

Total Acres
20.660

Serial Number
AMC397835

Lead File Number
AMC397835

Int Rel

CLAIMANT

CLAIMANT

County / State

District

GILA County, AZ

GILA DO

Mer Twp Rng Sec

Subdivision

14 0100N 0100E 018

NE, NW, SW

Act Date	Code	Action Text	Action Remarks	Receipt Number
09/11/2009	403	LOCATION DATE		
09/15/2009	395	RECORDATION NOTICE RECD	1	2006547
07/12/2016	782	MAINTENANCE FEE PAYMENT	2017;\$155	3605051
08/28/2015	782	MAINTENANCE FEE PAYMENT	2016;\$155	3380574
08/26/2014	782	MAINTENANCE FEE PAYMENT	2015;\$155	3113444
08/23/2013	682	MAINTENANCE FEE/\$140	2014;\$140	2863447
08/20/2012	682	MAINTENANCE FEE/\$140	2013;\$140	2634964
08/05/2011	682	MAINTENANCE FEE/\$140	2012	2397661
08/27/2010	682	MAINTENANCE FEE/\$140	2011	2206017
09/15/2009	484	LOCATION YEAR / MAINTENAN	2010	2006547
06/03/2010	669	LAND STATUS CHECKED		
09/15/2009	501	ACCT ADV IN LEAD FILE	AMC397835	

Line Nr Remarks

RECEIVED
 BLM AZ STATE OFFICE
 2017 JUL 21 A 10:28
 PHOENIX, ARIZONA

**DEPARTMENT OF THE INTERIOR
BUREAU OF LAND MANAGEMENT
MINING CLAIMS
(MASS) Serial Register Page**

Run Date/Time: 07/21/17 11:18 AM

Page 1 of 5

01 05-10-1872;017STAT0091;30USC26,28,34

Total Acres

Serial Number

Case Type 384101: LODE CLAIM

20.660

AMC404892

Claim Name: GOLDEN WONDER EXT #2

Lead File Number

Case Disposition: ACTIVE

AMC404892

Required Maintenance Fee: \$155.00

Name & Address

Int Rel

BRANNON ARNOLD R

CLAIMANT

3015 S 135TH EAST AVE UNIT A TULSA, OK 74134-2822

J A B LLC

CLAIMANT

3015 S 135TH EAST AVE UNIT A TULSA, OK 74134-2822

County / State

District

GILA County, AZ

GILA DO

Mer Twp Rng Sec

Subdivision

14 0100N 0100E 018

NE, NW, SW, SE

Act Date	Code	Action Text	Action Remarks	Receipt Number
01/05/2011	403	LOCATION DATE		
01/13/2011	395	RECORDATION NOTICE RECD	1	2277153
07/12/2016	782	MAINTENANCE FEE PAYMENT	2017;\$155	3605051
08/28/2015	782	MAINTENANCE FEE PAYMENT	2016;\$155	3380574
08/26/2014	782	MAINTENANCE FEE PAYMENT	2015;\$155	3113444
08/23/2013	682	MAINTENANCE FEE/\$140	2014;\$140	2863447
08/20/2012	682	MAINTENANCE FEE/\$140	2013;\$140	2634964
08/19/2011	682	MAINTENANCE FEE/\$140	2012	2409663
01/13/2011	484	LOCATION YEAR / MAINTENAN	2011	2277153
05/04/2011	669	LAND STATUS CHECKED		
01/13/2011	501	ACCT ADV IN LEAD FILE	AMC404892-AMC404896;	

Line Nr Remarks

RECEIVED
 BLM AZ STATE OFFICE
 2017 JUL 21 A 10:28
 PHOENIX, ARIZONA

DEPARTMENT OF THE INTERIOR
BUREAU OF LAND MANAGEMENT
MINING CLAIMS
(MASS) Serial Register Page

Run Date/Time: 07/21/17 11:18 AM

Page 2 of 5

01 05-10-1872;017STAT0091;30USC26,28,34

Total Acres

Serial Number

Case Type 384101: LODE CLAIM

20.660

AMC404893

Claim Name: GOLDEN WONDER EXT #3

Lead File Number

Case Disposition: ACTIVE

AMC404892

Required Maintenance Fee: \$155.00

Name & Address

Int Rel

BRANNON ARNOLD R
3015 S 135TH EAST AVE UNIT A TULSA, OK 74134-2822
J A B LLC
3015 S 135TH EAST AVE UNIT A TULSA, OK 74134-2822

CLAIMANT

CLAIMANT

County / State

District

GILA County, AZ

GILA DO

Mer Twp Rng Sec

Subdivision

14 0100N 0100E 018

SW, SE

Act Date	Code	Action Text	Action Remarks	Receipt Number
01/05/2011	403	LOCATION DATE		
01/13/2011	395	RECORDATION NOTICE RECD	1	2277153
07/12/2016	782	MAINTENANCE FEE PAYMENT	2017;\$155	3605051
08/28/2015	782	MAINTENANCE FEE PAYMENT	2016;\$155	3380574
08/26/2014	782	MAINTENANCE FEE PAYMENT	2015;\$155	3113444
08/23/2013	682	MAINTENANCE FEE/\$140	2014;\$140	2863447
08/20/2012	682	MAINTENANCE FEE/\$140	2013;\$140	2634964
08/19/2011	682	MAINTENANCE FEE/\$140	2012	2409663
01/13/2011	484	LOCATION YEAR / MAINTENAN	2011	2277153
05/04/2011	669	LAND STATUS CHECKED		
01/13/2011	501	ACCT ADV IN LEAD FILE	AMC404892-AMC404896;	

Line Nr Remarks

RECEIVED
 BLM AZ STATE OFFICE
 2017 JUL 21 A 10:28
 PHOENIX, ARIZONA

**DEPARTMENT OF THE INTERIOR
BUREAU OF LAND MANAGEMENT
MINING CLAIMS
(MASS) Serial Register Page**

Run Date/Time: 07/21/17 11:18 AM

Page 3 of 5

01 05-10-1872;017STAT0091;30USC26,28,34

Total Acres

Serial Number

Case Type 384101: LODE CLAIM

20.660

AMC404894

Claim Name: GOLDEN WONDER EXT #4

Lead File Number

Case Disposition: ACTIVE

AMC404892

Required Maintenance Fee: \$155.00

Name & Address

Int Rel

BRANNON ARNOLD R
3015 S 135TH EAST AVE UNIT A TULSA, OK 74134-2822
J A B LLC
3015 S 135TH EAST AVE UNIT A TULSA, OK 74134-2822

CLAIMANT

CLAIMANT

County / State

District

GILA County, AZ

GILA DO

Mer Twp Rng Sec

Subdivision

14 0100N 0100E 018

SW,SE

Act Date	Code	Action Text	Action Remarks	Receipt Number
01/05/2011	403	LOCATION DATE		
01/13/2011	395	RECORDATION NOTICE RECD	1	2277153
07/12/2016	782	MAINTENANCE FEE PAYMENT	2017;\$155	3605051
08/28/2015	782	MAINTENANCE FEE PAYMENT	2016;\$155	3380574
08/26/2014	782	MAINTENANCE FEE PAYMENT	2015;\$155	3113444
08/23/2013	682	MAINTENANCE FEE/\$140	2014;\$140	2863447
08/20/2012	682	MAINTENANCE FEE/\$140	2013;\$140	2634964
08/19/2011	682	MAINTENANCE FEE/\$140	2012	2409663
01/13/2011	484	LOCATION YEAR / MAINTENAN	2011	2277153
05/04/2011	669	LAND STATUS CHECKED		
01/13/2011	501	ACCT ADV IN LEAD FILE	AMC404892-AMC404896;	

Line Nr Remarks

RECEIVED
 BLM AZ STATE OFFICE
 2017 JUL 21 A 10: 28
 PHOENIX, ARIZONA

**DEPARTMENT OF THE INTERIOR
BUREAU OF LAND MANAGEMENT
MINING CLAIMS
(MASS) Serial Register Page**

Run Date/Time: 07/21/17 11:18 AM

Page 4 of 5

01 05-10-1872;017STAT0091;30USC26,28,34

Total Acres

Serial Number

Case Type 384101: LODE CLAIM

20.660

AMC404895

Claim Name: GOLDEN WONDER EXT #5

Lead File Number

Case Disposition: ACTIVE

AMC404892

Required Maintenance Fee: \$155.00

Name & Address

Int Rel

BRANNON ARNOLD R
3015 S 135TH EAST AVE UNIT A TULSA, OK 74134-2822
J A B LLC
3015 S 135TH EAST AVE UNIT A TULSA, OK 74134-2822

CLAIMANT

CLAIMANT

County / State

District

GILA County, AZ

GILA DO

Mer Twp Rng Sec

Subdivision

14 0100N 0100E 018

NE,SE

Act Date	Code	Action Text	Action Remarks	Receipt Number
01/05/2011	403	LOCATION DATE		
01/13/2011	395	RECORDATION NOTICE RECD	1	2277153
07/12/2016	782	MAINTENANCE FEE PAYMENT	2017;\$155	3605051
08/28/2015	782	MAINTENANCE FEE PAYMENT	2016;\$155	3380574
08/26/2014	782	MAINTENANCE FEE PAYMENT	2015;\$155	3113444
08/23/2013	682	MAINTENANCE FEE/\$140	2014;\$140	2863447
08/20/2012	682	MAINTENANCE FEE/\$140	2013;\$140	2634964
08/19/2011	682	MAINTENANCE FEE/\$140	2012	2409663
01/13/2011	484	LOCATION YEAR / MAINTENAN	2011	2277153
05/04/2011	669	LAND STATUS CHECKED		
01/13/2011	501	ACCT ADV IN LEAD FILE	AMC404892-AMC404896;	

Line Nr	Remarks

RECEIVED
BLM AZ STATE OFFICE
2017 JUL 21 A 10: 28
PHOENIX, ARIZONA

**DEPARTMENT OF THE INTERIOR
BUREAU OF LAND MANAGEMENT
MINING CLAIMS
(MASS) Serial Register Page**

Run Date/Time: 07/21/17 11:18 AM

Page 5 of 5

01 05-10-1872;017STAT0091;30USC26,28,34

Total Acres
20.660

Serial Number
AMC404896

Case Type 384101: LODE CLAIM

Claim Name: GOLDEN WONDER EXT #6

Lead File Number
AMC404892

Case Disposition: ACTIVE

Required Maintenance Fee: \$155.00

Name & Address

Int Rel

BRANNON ARNOLD R
3015 S 135TH EAST AVE UNIT A TULSA, OK 74134-2822
J A B LLC
3015 S 135TH EAST AVE UNIT A TULSA, OK 74134-2822

CLAIMANT
CLAIMANT

County / State

District

GILA County, AZ

GILA DO

Mer Twp Rng Sec

Subdivision

14 0100N 0100E 018

NE

Act Date	Code	Action Text	Action Remarks	Receipt Number
01/05/2011	403	LOCATION DATE		
01/13/2011	395	RECORDATION NOTICE RECD	1	2277153
07/12/2016	782	MAINTENANCE FEE PAYMENT	2017;\$155	3605051
08/28/2015	782	MAINTENANCE FEE PAYMENT	2016;\$155	3380574
08/26/2014	782	MAINTENANCE FEE PAYMENT	2015;\$155	3113444
08/23/2013	682	MAINTENANCE FEE/\$140	2014;\$140	2863447
08/20/2012	682	MAINTENANCE FEE/\$140	2013;\$140	2634964
08/19/2011	682	MAINTENANCE FEE/\$140	2012	2409663
01/13/2011	484	LOCATION YEAR / MAINTENAN	2011	2277153
05/04/2011	669	LAND STATUS CHECKED		
01/13/2011	501	ACCT ADV IN LEAD FILE	AMC404892-AMC404896;	

Line Nr Remarks

RECEIVED
 BLM AZ STATE OFFICE
 2017 JUL 21 A 10: 28
 PHOENIX, ARIZONA

**DEPARTMENT OF THE INTERIOR
BUREAU OF LAND MANAGEMENT
MINING CLAIMS
(MASS) Serial Register Page**

Run Date/Time: 07/21/17 11:19 AM

Page 1 of 3

01 05-10-1872;017STAT0091;30USC26,28,34

Total Acres
20.660

Serial Number
AMC379509

Case Type 384101: LODE CLAIM

Claim Name: GOLDEN WONDER

Lead File Number
AMC379509

Case Disposition: ACTIVE

Required Maintenance Fee: \$155.00

Name & Address

Int Rel

J A B LLC
1222 FORRESTER AVE IMMOKALEE, FL 34142-3446
JOHNSON RICHARD
1222 FORRESTER AVE IMMOKALEE, FL 34142-3446

CLAIMANT
CLAIMANT

County / State

District

GILA County, AZ

GILA DO

Mer Twp Rng Sec

Subdivision

14 0100N 0100E 018

NW

Act Date	Code	Action Text	Action Remarks	Receipt Number
01/01/2007	403	LOCATION DATE		
02/26/2007	395	RECORDATION NOTICE RECD	1	1445580
07/12/2016	782	MAINTENANCE FEE PAYMENT	2017;\$155	3605051
08/28/2015	782	MAINTENANCE FEE PAYMENT	2016;\$155	3380574
08/26/2014	782	MAINTENANCE FEE PAYMENT	2015;\$155	3113444
08/23/2013	682	MAINTENANCE FEE/\$140	2014;\$140	2863447
08/20/2012	682	MAINTENANCE FEE/\$140	2013;\$140	2634964
08/05/2011	682	MAINTENANCE FEE/\$140	2012	2397661
08/27/2010	682	MAINTENANCE FEE/\$140	2011	2206017
08/14/2009	682	MAINTENANCE FEE/\$140	2010	1977754
08/25/2008	582	MAINTENANCE FEE/\$125	2009	1770183
08/21/2007	582	MAINTENANCE FEE/\$125	2008	1549434
02/26/2007	484	LOCATION YEAR / MAINTENAN	2007	1445580
11/29/2011	379	REFUND AUTHORIZED	\$560 DUPLCT 2012 MF	2409663
02/28/2007	669	LAND STATUS CHECKED		
02/26/2007	501	ACCT ADV IN LEAD FILE	AMC379509;	

Line Nr Remarks

RECEIVED
 BLM AZ STATE OFFICE
 2011 JUL 21 A 10:28
 PHOENIX, ARIZONA

**DEPARTMENT OF THE INTERIOR
BUREAU OF LAND MANAGEMENT
MINING CLAIMS
(MASS) Serial Register Page**

Run Date/Time: 07/21/17 11:19 AM

Page 2 of 3

01 05-10-1872;017STAT0091;30USC26,28,34

Total Acres
20.660

Serial Number
AMC379510

Case Type 384101: LODE CLAIM

Claim Name: MAGGIE MINING CLAIM

Lead File Number
AMC379509

Case Disposition: ACTIVE

Required Maintenance Fee: \$155.00

Name & Address

Int Rel

J A B LLC
1222 FORRESTER AVE IMMOKALEE, FL 34142-3446

CLAIMANT

JOHNSON RICHARD
1222 FORRESTER AVE IMMOKALEE, FL 34142-3446

CLAIMANT

County / State

District

GILA County, AZ

GILA DO

Mer Twp Rng Sec

Subdivision

14 0100N 0100E 018

NW, SW

Act Date	Code	Action Text	Action Remarks	Receipt Number
01/01/2007	403	LOCATION DATE		
02/26/2007	395	RECORDATION NOTICE RECD	1	1445580
07/12/2016	782	MAINTENANCE FEE PAYMENT	2017;\$155	3605051
08/28/2015	782	MAINTENANCE FEE PAYMENT	2016;\$155	3380574
08/26/2014	782	MAINTENANCE FEE PAYMENT	2015;\$155	3113444
08/23/2013	682	MAINTENANCE FEE/\$140	2014;\$140	2863447
08/20/2012	682	MAINTENANCE FEE/\$140	2013;\$140	2634964
08/05/2011	682	MAINTENANCE FEE/\$140	2012	2397661
08/27/2010	682	MAINTENANCE FEE/\$140	2011	2206017
08/14/2009	682	MAINTENANCE FEE/\$140	2010	1977754
08/25/2008	582	MAINTENANCE FEE/\$125	2009	1770183
08/21/2007	582	MAINTENANCE FEE/\$125	2008	1549434
02/26/2007	484	LOCATION YEAR / MAINTENAN	2007	1445580
02/28/2007	669	LAND STATUS CHECKED		
02/26/2007	501	ACCT ADV IN LEAD FILE	AMC379509;	

Line Nr Remarks

RECEIVED
 BLM AZ STATE OFFICE
 2017 JUL 21 A 10:28
 PHOENIX, ARIZONA

**DEPARTMENT OF THE INTERIOR
BUREAU OF LAND MANAGEMENT
MINING CLAIMS
(MASS) Serial Register Page**

Run Date/Time: 07/21/17 11:19 AM

Page 3 of 3

01 05-10-1872;017STAT0091;30USC26,28,34

Total Acres
20.660

Serial Number
AMC379511

Case Type 384101: LODE CLAIM

Claim Name: PAYROCK MINING CLAIM

Lead File Number
AMC379509

Case Disposition: ACTIVE

Required Maintenance Fee: \$155.00

Name & Address

Int Rel

J A B LLC
1222 FORRESTER AVE IMMOKALEE, FL 34142-3446
JOHNSON RICHARD
1222 FORRESTER AVE IMMOKALEE, FL 34142-3446

CLAIMANT
CLAIMANT

County / State

District

GILA County, AZ

GILA DO

Mer Twp Rng Sec

Subdivision

14 0100N 0100E 018

NW

Act Date	Code	Action Text	Action Remarks	Receipt Number
01/01/2007	403	LOCATION DATE		
02/26/2007	395	RECORDATION NOTICE RECD	1	1445580
07/12/2016	782	MAINTENANCE FEE PAYMENT	2017;\$155	3605051
08/28/2015	782	MAINTENANCE FEE PAYMENT	2016;\$155	3380574
08/26/2014	782	MAINTENANCE FEE PAYMENT	2015;\$155	3113444
08/23/2013	682	MAINTENANCE FEE/\$140	2014;\$140	2863447
08/20/2012	682	MAINTENANCE FEE/\$140	2013;\$140	2634964
08/05/2011	682	MAINTENANCE FEE/\$140	2012	2397661
08/27/2010	682	MAINTENANCE FEE/\$140	2011	2206017
08/14/2009	682	MAINTENANCE FEE/\$140	2010	1977754
08/25/2008	582	MAINTENANCE FEE/\$125	2009	1770183
08/21/2007	582	MAINTENANCE FEE/\$125	2008	1549434
02/26/2007	484	LOCATION YEAR / MAINTENAN	2007	1445580
02/28/2007	669	LAND STATUS CHECKED		
02/26/2007	501	ACCT ADV IN LEAD FILE	AMC379509;	

Line Nr Remarks

RECEIVED
 BLM AZ STATE OFFICE
 2017 JUL 21 A 10:28
 PHOENIX, ARIZONA

**DEPARTMENT OF THE INTERIOR
BUREAU OF LAND MANAGEMENT
MINING CLAIMS
(MASS) Serial Register Page**

Run Date/Time: 07/21/17 11:20 AM

Page 1 of 11

01 05-10-1872;017STAT0091;30USC26,28,34

Case Type 384101: LODE CLAIM

Claim Name: GWM # 10

Case Disposition: ACTIVE

Required Maintenance Fee: \$155.00

Name & Address

ROPAC ANDY
8143 HUNTER GRN BUENA PARK, CA 90621-1334
ROPAC EMIL
8143 HUNTER GRN BUENA PARK, CA 90621-1334

Total Acres
20.660

Serial Number
AMC427784

Lead File Number
AMC427784

Int Rel

CLAIMANT

CLAIMANT

County / State

District

GILA County, AZ

GILA DO

Mer Twp Rng Sec

Subdivision

14 0100N 0100E 018

SW

Act Date	Code	Action Text	Action Remarks	Receipt Number
02/10/2014	403	LOCATION DATE		
04/11/2014	395	RECORDATION NOTICE RECD	1	3008388
07/12/2016	782	MAINTENANCE FEE PAYMENT	2017;\$155	3605051
08/28/2015	782	MAINTENANCE FEE PAYMENT	2016;\$155	3380501
08/26/2014	782	MAINTENANCE FEE PAYMENT	2015;\$155	3113446
04/11/2014	484	LOCATION YEAR / MAINTENAN	2014;\$140	3008388
04/16/2015	669	LAND STATUS CHECKED		
04/11/2014	501	ACCT ADV IN LEAD FILE	AMC427784-AMC427794;	

Line Nr Remarks

RECEIVED
 BLM AZ STATE OFFICE
 2017 JUL 21 A 10:29
 PHOENIX, ARIZONA

**DEPARTMENT OF THE INTERIOR
BUREAU OF LAND MANAGEMENT
MINING CLAIMS
(MASS) Serial Register Page**

Run Date/Time: 07/21/17 11:20 AM

Page 2 of 11

01 05-10-1872;017STAT0091;30USC26,28,34

Total Acres

Serial Number

Case Type 384101: LODE CLAIM

20.660

AMC427785

Claim Name: GWM # 11

Lead File Number

Case Disposition: ACTIVE

AMC427784

Required Maintenance Fee: \$155.00

Name & Address

Int Rel

ROPAC ANDY
8143 HUNTER GRN BUENA PARK, CA 90621-1334
ROPAC EMIL
8143 HUNTER GRN BUENA PARK, CA 90621-1334

CLAIMANT

CLAIMANT

County / State

District

GILA County, AZ

GILA DO

Mer Twp Rng Sec

Subdivision

14 0100N 0100E 018
14 0100N 0100E 019

SW,SE
NE,NW

Act Date	Code	Action Text	Action Remarks	Receipt Number
02/10/2014	403	LOCATION DATE		
04/11/2014	395	RECORDATION NOTICE RECD	1	3008388
07/12/2016	782	MAINTENANCE FEE PAYMENT	2017;\$155	3605051
08/28/2015	782	MAINTENANCE FEE PAYMENT	2016;\$155	3380501
08/26/2014	782	MAINTENANCE FEE PAYMENT	2015;\$155	3113446
04/11/2014	484	LOCATION YEAR / MAINTENAN	2014;\$140	3008388
04/10/2015	669	LAND STATUS CHECKED		
04/11/2014	501	ACCT ADV IN LEAD FILE	AMC427784-AMC427794;	

Line Nr Remarks

**DEPARTMENT OF THE INTERIOR
BUREAU OF LAND MANAGEMENT
MINING CLAIMS
(MASS) Serial Register Page**

Run Date/Time: 07/21/17 11:20 AM

Page 3 of 11

01 05-10-1872;017STAT0091;30USC26,28,34

Total Acres
20.660

Serial Number
AMC427786

Case Type 384101: LODE CLAIM

Claim Name: GWM # 12

Lead File Number
AMC427784

Case Disposition: ACTIVE

Required Maintenance Fee: \$155.00

Name & Address

Int Rel

ROPAC ANDY
8143 HUNTER GRN BUENA PARK, CA 90621-1334
ROPAC EMIL
8143 HUNTER GRN BUENA PARK, CA 90621-1334

CLAIMANT
CLAIMANT

County / State

District

GILA County, AZ

GILA DO

Mer Twp Rng Sec

Subdivision

14 0100N 0100E 018
14 0100N 0100E 019

SW
NW

Act Date	Code	Action Text	Action Remarks	Receipt Number
02/10/2014	403	LOCATION DATE		
04/11/2014	395	RECORDATION NOTICE RECD	1	3008388
07/12/2016	782	MAINTENANCE FEE PAYMENT	2017;\$155	3605051
08/28/2015	782	MAINTENANCE FEE PAYMENT	2016;\$155	3380501
08/26/2014	782	MAINTENANCE FEE PAYMENT	2015;\$155	3113446
04/11/2014	484	LOCATION YEAR / MAINTENAN	2014;\$140	3008388
04/10/2015	669	LAND STATUS CHECKED		
04/11/2014	501	ACCT ADV IN LEAD FILE	AMC427784-AMC427794;	

Line Nr Remarks

RECEIVED
 BLM AZ STATE OFFICE
 2017 JUL 21 A 10:29
 PHOENIX, ARIZONA

**DEPARTMENT OF THE INTERIOR
BUREAU OF LAND MANAGEMENT
MINING CLAIMS
(MASS) Serial Register Page**

Run Date/Time: 07/21/17 11:20 AM

Page 4 of 11

01 05-10-1872;017STAT0091;30USC26,28,34

Total Acres

Serial Number

Case Type 384101: LODE CLAIM

20.660

AMC427787

Claim Name: GWM # 13

Lead File Number

Case Disposition: ACTIVE

AMC427784

Required Maintenance Fee: \$155.00

Name & Address

Int Rel

ROPAC ANDY
8143 HUNTER GRN BUENA PARK, CA 90621-1334
ROPAC EMIL
8143 HUNTER GRN BUENA PARK, CA 90621-1334

CLAIMANT
CLAIMANT

County / State

District

GILA County, AZ

GILA DO

Mer Twp Rng Sec

Subdivision

14 0100N 0100E 007 NE, SE
14 0100N 0100E 018 NW, SW

Act Date	Code	Action Text	Action Remarks	Receipt Number
02/10/2014	403	LOCATION DATE		
04/11/2014	395	RECORDATION NOTICE RECD	1	3008388
07/12/2016	782	MAINTENANCE FEE PAYMENT	2017;\$155	3605051
08/28/2015	782	MAINTENANCE FEE PAYMENT	2016;\$155	3380501
08/26/2014	782	MAINTENANCE FEE PAYMENT	2015;\$155	3113446
04/11/2014	484	LOCATION YEAR / MAINTENAN	2014;\$140	3008388
04/10/2015	669	LAND STATUS CHECKED		
04/11/2014	501	ACCT ADV IN LEAD FILE	AMC427784-AMC427794;	

Line Nr Remarks

**DEPARTMENT OF THE INTERIOR
BUREAU OF LAND MANAGEMENT
MINING CLAIMS
(MASS) Serial Register Page**

Run Date/Time: 07/21/17 11:20 AM

Page 5 of 11

01 05-10-1872;017STAT0091;30USC26,28,34

Total Acres
20.660

Serial Number
AMC427788

Case Type 384101: LODE CLAIM

Claim Name: GWM # 14

Lead File Number
AMC427784

Case Disposition: ACTIVE

Required Maintenance Fee: \$155.00

Name & Address

Int Rel

ROPAC ANDY
8143 HUNTER GRN BUENA PARK, CA 90621-1334
ROPAC EMIL
8143 HUNTER GRN BUENA PARK, CA 90621-1334

CLAIMANT

CLAIMANT

County / State

District

GILA County, AZ

GILA DO

Mer Twp Rng Sec

Subdivision

14 0100N 0100E 007
14 0100N 0100E 018

NE
NW

Act Date	Code	Action Text	Action Remarks	Receipt Number
02/10/2014	403	LOCATION DATE		
04/11/2014	395	RECORDATION NOTICE RECD	1	3008388
07/12/2016	782	MAINTENANCE FEE PAYMENT	2017;\$155	3605051
08/28/2015	782	MAINTENANCE FEE PAYMENT	2016;\$155	3380501
08/26/2014	782	MAINTENANCE FEE PAYMENT	2015;\$155	3113446
04/11/2014	484	LOCATION YEAR / MAINTENAN	2014;\$140	3008388
04/10/2015	669	LAND STATUS CHECKED		
04/11/2014	501	ACCT ADV IN LEAD FILE	AMC427784-AMC427794;	

Line Nr Remarks

RECEIVED
 BLM AZ STATE OFFICE
 2017 JUL 21 A 10:29
 PHOENIX, ARIZONA

**DEPARTMENT OF THE INTERIOR
BUREAU OF LAND MANAGEMENT
MINING CLAIMS
(MASS) Serial Register Page**

Run Date/Time: 07/21/17 11:20 AM

Page 6 of 11

01 05-10-1872;017STAT0091;30USC26,28,34	Total Acres	
Case Type 384101: LODE CLAIM	20.660	<u>Serial Number</u> AMC427789
Claim Name: GWM # 15		<u>Lead File Number</u> AMC427784
Case Disposition: ACTIVE		
Required Maintenance Fee: \$155.00		
<u>Name & Address</u>		<u>Int Rel</u>

ROPAC ANDY
8143 HUNTER GRN BUENA PARK, CA 90621-1334
ROPAC EMIL
8143 HUNTER GRN BUENA PARK, CA 90621-1334

CLAIMANT

CLAIMANT

<u>County / State</u>	<u>District</u>
GILA County, AZ	GILA DO

<u>Mer Twp Rng Sec</u>	<u>Subdivision</u>
14 0100N 0100E 018	NW

Act Date	Code	Action Text	Action Remarks	Receipt Number
02/10/2014	403	LOCATION DATE		
04/11/2014	395	RECORDATION NOTICE RECD	1	3008388
07/12/2016	782	MAINTENANCE FEE PAYMENT	2017;\$155	3605051
08/23/2015	782	MAINTENANCE FEE PAYMENT	2016;\$155	3380501
08/25/2014	782	MAINTENANCE FEE PAYMENT	2015;\$155	3113446
04/11/2014	484	LOCATION YEAR / MAINTENAN	2014;\$140	3008388
04/10/2015	669	LAND STATUS CHECKED		
04/11/2014	501	ACCT ADV IN LEAD FILE	AMC427784-AMC427794;	

Line Nr	Remarks

**DEPARTMENT OF THE INTERIOR
BUREAU OF LAND MANAGEMENT
MINING CLAIMS
(MASS) Serial Register Page**

Run Date/Time: 07/21/17 11:20 AM

Page 7 of 11

01 05-10-1872;017STAT0091;30USC26,28,34

Total Acres
20.660

Serial Number
AMC427790

Case Type 384101: LODE CLAIM

Claim Name: GWM # 16

Lead File Number
AMC427784

Case Disposition: ACTIVE

Required Maintenance Fee: \$155.00

Name & Address

Int Rel

ROPAC ANDY
8143 HUNTER GRN BUENA PARK, CA 90621-1334
ROPAC EMIL
8143 HUNTER GRN BUENA PARK, CA 90621-1334

CLAIMANT

CLAIMANT

County / State

District

GILA County, AZ

GILA DO

Mer Twp Rng Sec

Subdivision

14 0100N 0100E 018

NW

Act Date	Code	Action Text	Action Remarks	Receipt Number
02/10/2014	403	LOCATION DATE		
04/11/2014	395	RECORDATION NOTICE RECD	1	3008388
07/12/2016	782	MAINTENANCE FEE PAYMENT	2017;\$155	3605051
08/28/2015	782	MAINTENANCE FEE PAYMENT	2016;\$155	3380501
08/26/2014	782	MAINTENANCE FEE PAYMENT	2015;\$155	3113446
04/11/2014	484	LOCATION YEAR / MAINTENAN	2014;\$140	3008388
04/10/2015	669	LAND STATUS CHECKED		
04/11/2014	501	ACCT ADV IN LEAD FILE	AMC427784-AMC427794;	

Line Nr Remarks

RECEIVED
BLM AZ STATE OFFICE
2017 JUL 21 A 10:29
PHOENIX, ARIZONA

**DEPARTMENT OF THE INTERIOR
BUREAU OF LAND MANAGEMENT
MINING CLAIMS
(MASS) Serial Register Page**

Run Date/Time: 07/21/17 11:20 AM

Page 8 of 11

01 05-10-1872;017STAT0091;30USC26,28,34

Total Acres

Serial Number

Case Type 384101: LODE CLAIM

20.660

AMC427791

Claim Name: GWM # 17

Lead File Number

Case Disposition: ACTIVE

AMC427784

Required Maintenance Fee: \$155.00

Name & Address

Int Rel

ROPAC ANDY

CLAIMANT

8143 HUNTER GRN BUENA PARK, CA 90621-1334

ROPAC EMIL

CLAIMANT

8143 HUNTER GRN BUENA PARK, CA 90621-1334

County / State

District

GILA County, AZ

GILA DO

Mer Twp Rng Sec

Subdivision

14 0100N 0100E 018

NW

Act Date	Code	Action Text	Action Remarks	Receipt Number
02/10/2014	403	LOCATION DATE		
04/11/2014	395	RECORDATION NOTICE RECD	1	3008388
07/12/2016	782	MAINTENANCE FEE PAYMENT	2017;\$155	3605051
08/28/2015	782	MAINTENANCE FEE PAYMENT	2016;\$155	3380501
08/26/2014	782	MAINTENANCE FEE PAYMENT	2015;\$155	3113446
04/11/2014	484	LOCATION YEAR / MAINTENAN	2014;\$140	3008388
04/10/2015	669	LAND STATUS CHECKED		
04/11/2014	501	ACCT ADV IN LEAD FILE	AMC427784-AMC427794;	

Line Nr Remarks

**DEPARTMENT OF THE INTERIOR
BUREAU OF LAND MANAGEMENT
MINING CLAIMS
(MASS) Serial Register Page**

Run Date/Time: 07/21/17 11:20 AM

Page 9 of 11

01 05-10-1872;017STAT0091;30USC26,28,34	Total Acres	
Case Type 384101: LODE CLAIM	20.660	<u>Serial Number</u>
Claim Name: GWM # 18		AMC427792
Case Disposition: ACTIVE		<u>Lead File Number</u>
Required Maintenance Fee: \$155.00		AMC427784
<u>Name & Address</u>		<u>Int Rel</u>

ROPAC ANDY 8143 HUNTER GRN BUENA PARK, CA 90621-1334	CLAIMANT
ROPAC EMIL 8143 HUNTER GRN BUENA PARK, CA 90621-1334	CLAIMANT

<u>County / State</u>	<u>District</u>
GILA County, AZ	GILA DO

<u>Mer Twp Rng Sec</u>	<u>Subdivision</u>
14 0100N 0100E 018	NE, NW

Act Date	Code	Action Text	Action Remarks	Receipt Number
02/10/2014	403	LOCATION DATE		
04/11/2014	395	RECORDATION NOTICE RECD	1	3008388
07/12/2016	782	MAINTENANCE FEE PAYMENT	2017;\$155	3605051
08/28/2015	782	MAINTENANCE FEE PAYMENT	2016;\$155	3380501
08/26/2014	782	MAINTENANCE FEE PAYMENT	2015;\$155	3113446
04/11/2014	484	LOCATION YEAR / MAINTENAN	2014;\$140	3008388
04/10/2015	669	LAND STATUS CHECKED		
04/11/2014	501	ACCT ADV IN LEAD FILE	AMC427784-AMC427794;	

<u>Line Nr</u>	<u>Remarks</u>
----------------	----------------

RECEIVED
BLM AZ STATE OFFICE
2017 JUL 21 A 10: 29
PHOENIX, ARIZONA

**DEPARTMENT OF THE INTERIOR
BUREAU OF LAND MANAGEMENT
MINING CLAIMS
(MASS) Serial Register Page**

Run Date/Time: 07/21/17 11:20 AM

Page 10 of 11

01 05-10-1872;017STAT0091;30USC26,28,34

Total Acres

Serial Number

Case Type 384101: LODE CLAIM

20.660

AMC427793

Claim Name: GWM # 19

Lead File Number

Case Disposition: ACTIVE

AMC427784

Required Maintenance Fee: \$155.00

Name & Address

Int Rel

ROPAC ANDY
8143 HUNTER GRN BUENA PARK, CA 90621-1334

CLAIMANT

ROPAC EMIL
8143 HUNTER GRN BUENA PARK, CA 90621-1334

CLAIMANT

County / State

District

GILA County, AZ

GILA DO

Mer Twp Rng Sec

Subdivision

14 0100N 0100E 018

NE

Act Date	Code	Action Text	Action Remarks	Receipt Number
02/10/2014	403	LOCATION DATE		
04/11/2014	395	RECORDATION NOTICE RECD	1	3008388
07/12/2016	782	MAINTENANCE FEE PAYMENT	2017;\$155	3605051
08/28/2015	782	MAINTENANCE FEE PAYMENT	2016;\$155	3380501
08/26/2014	782	MAINTENANCE FEE PAYMENT	2015;\$155	3113446
04/11/2014	484	LOCATION YEAR / MAINTENAN	2014;\$140	3008388
04/10/2015	669	LAND STATUS CHECKED		
04/11/2014	501	ACCT ADV IN LEAD FILE	AMC427784-AMC427794;	

Line Nr Remarks

**DEPARTMENT OF THE INTERIOR
BUREAU OF LAND MANAGEMENT
MINING CLAIMS
(MASS) Serial Register Page**

Run Date/Time: 07/21/17 11:20 AM

Page 11 of 11

01 05-10-1872;017STAT0091;30USC26,28,34

Total Acres
20.660

Serial Number
AMC427794

Case Type 384101: LODE CLAIM

Claim Name: GWM # 20

Lead File Number
AMC427784

Case Disposition: ACTIVE

Required Maintenance Fee: \$155.00

Name & Address

Int Rel

ROPAC ANDY
8143 HUNTER GRN BUENA PARK, CA 90621-1334
ROPAC EMIL
8143 HUNTER GRN BUENA PARK, CA 90621-1334

CLAIMANT

CLAIMANT

County / State

District

GILA County, AZ

GILA DO

Mer Twp Rng Sec

Subdivision

14 0100N 0100E 018

NE

Act Date	Code	Action Text	Action Remarks	Receipt Number
02/10/2014	403	LOCATION DATE		
04/11/2014	395	RECORDATION NOTICE RECD	1	3008388
07/12/2016	782	MAINTENANCE FEE PAYMENT	2017;\$155	3605051
08/28/2015	782	MAINTENANCE FEE PAYMENT	2016;\$155	3380501
08/26/2014	782	MAINTENANCE FEE PAYMENT	2015;\$155	3113446
04/11/2014	484	LOCATION YEAR / MAINTENAN	2014;\$140	3008388
04/10/2015	669	LAND STATUS CHECKED		
04/11/2014	501	ACCT ADV IN LEAD FILE	AMC427784-AMC427794;	

Line Nr	Remarks

RECEIVED
 BLM AZ STATE OFFICE
 2017 JUL 21 A 10:29
 PHOENIX, ARIZONA

United States Department of the Interior
Bureau of Land Management
 DIV OF LANDS, MINRLS & ENERGY
 ONE N CENTRAL AVE
 PHOENIX, AZ 85004 -4427
 Phone: 602-417-9200

Receipt

No: 3898655

Transaction #: 4007950	
Date of Transaction: 07/21/2017	
CUSTOMER:	
GOLDEN STAR MINE LLC 16 N STAR VALE DR SPC 67 STAR VALLEY, AZ 85541-3984 US	928-978-1312

LINE #	QTY	DESCRIPTION	REMARKS	UNIT PRICE	TOTAL
1	1.00	LOCATABLE MINERALS / MINING CLAIMS- NOT NEW-UNADJUD, ONE AUTH NO. ONLY / MINING CLAIM MONEY RECEIVED CASES: AMC427784/\$3100.00	2018 MAINT/20	- n/a -	3100.00
TOTAL:					\$3,100.00

PAYMENT INFORMATION				
NOTE: Items will appear on credit card statement as "Bureau of Land Mgmt CO".				
1	AMOUNT:	3100.00	POSTMARKED:	N/A
	TYPE:	CREDIT CARD	RECEIVED:	07/21/2017
	NAME:	GOLDEN STAR MINE LLC 16 N STAR VALE DR SPC 67 STAR VALLEY AZ 85541-3984 US		
	CARD NO:	XXXXXXXXXXXX0745	AUTH CODE:	034867
	NAME ON CARD:	CVETKO TINK		
	EXPIRES:	01/2021		
	SIGNATURE:			

REMARKS

This receipt was generated by the automated BLM Collections and Billing System and is a paper representation of a portion of the official electronic record contained therein.

427784
 433893
 397835
 404892
 379509

MAINTENANCE FEE PAYMENT

Claimant Name: GOLDEN STAR, LLC
 Address: 164 STADVALE DR. SPC 67
 City: _____ State: _____ Zip: _____
 Telephone: 9289700303
 E-mail address: cveo@zlatarho-aura.si
 Signature: [Signature]

RECEIVED
 AZ STATE OFFICE
 JUL 12 P 2:53
 PHOENIX, ARIZONA
 BLM
 Date
 Stamp

Check here if this is a change of address.

LINE NO.	AMC NUMBER	CLAIM/SITE NAME	COUNTY RECORDER DATA (If available)	TWP	RNG	SEC
1	427784-11					
2	427794					
3						
4	433893-7					
5	433899					
6	397835-1					
7	404892-5					
8	404896					
9	379509-3					
10	379511					

List additional claims on Form MCF114.

Bureau of Land Management
 Arizona State Office
www.blm.gov/az/

No. of Claims*: 27 x \$155 = 4,185
 Check No: 1011 Init. JMC
 Receipt No.: 3605051
 For BLM Use Only

* \$155 per lode mining claim, mill site, or tunnel site; and \$155 for each 20 acres or portion thereof for each placer mining claim.

Form: MCF112
 Revised July 2014

This form is available from the Arizona Geological Survey and may be reproduced.

JUL 13 2016
 BY: RAM

**DEPARTMENT OF THE INTERIOR
BUREAU OF LAND MANAGEMENT
MINING CLAIMS
(MASS) Serial Register Page**

RunDate/Time:07/12/16 02:47 PM

Page: 1 of 11

01 05-10-1872;017STAT0091;30USC26,28,34
Case Type 384101: LODE CLAIM
Commodity:
Claim Name: GWM # 10
Case Disposition: ACTIVE
Required Maintenance Fee: \$155.00

Total Acres
20.660

Serial Number
AMC427784
Lead File Number
AMC427784

<u>Name & Address</u>			<u>Int Rel</u>
ROPAC ANDY	8143 HUNTER GRN	BUENA PARK, CA 90621-1334	CLAIMANT
ROPAC EMIL	8143 HUNTER GRN	BUENA PARK, CA 90621-1334	CLAIMANT

<u>County/State</u>	<u>District</u>
GILA County, AZ	GILA DO

<u>Mer Twp</u>	<u>Rng</u>	<u>Sec</u>	<u>Subdivision</u>
14	0100N	0100E	018 SW

<u>Act Date</u>	<u>Code</u>	<u>Action Text</u>	<u>Action Remarks</u>	<u>Receipt Number</u>
02/10/2014	403	LOCATION DATE		
04/11/2014	395	RECORDATION NOTICE RECD	1	3008388
08/28/2015	782	MAINTENANCE FEE PAYMENT	2016;\$155	3380501
08/26/2014	782	MAINTENANCE FEE PAYMENT	2015;\$155	3113446
04/11/2014	484	LOCATION YEAR / MAINTENAN	2014;\$140	3008388
04/16/2015	669	LAND STATUS CHECKED		
04/11/2014	501	ACCT ADV IN LEAD FILE	AMC427784-AMC427794;	

<u>Line Nr</u>	<u>Remarks</u>
----------------	----------------

RECEIVED
 JUL 12 2016
 BUREAU OF LAND MANAGEMENT
 PHOENIX, ARIZONA
 2:53

**DEPARTMENT OF THE INTERIOR
BUREAU OF LAND MANAGEMENT
MINING CLAIMS
(MASS) Serial Register Page**

RunDate/Time:07/12/16 02:47 PM

Page: 2 of 11

01 05-10-1872;017STAT0091;30USC26,28,34
Case Type 384101: LODE CLAIM
Commodity:
Claim Name: GWM # 11
Case Disposition: ACTIVE
Required Maintenance Fee: \$155.00

Total Acres
20.660

Serial Number
AMC427785
Lead File Number
AMC427784

<u>Name & Address</u>		<u>Int Rel</u>
ROPAC ANDY	8143 HUNTER GRN BUENA PARK, CA 90621-1334	CLAIMANT
ROPAC EMIL	8143 HUNTER GRN BUENA PARK, CA 90621-1334	CLAIMANT

<u>County/State</u>	<u>District</u>
GILA County, AZ	GILA DO

<u>Mer Twp</u>	<u>Rng</u>	<u>Sec</u>	<u>Subdivision</u>
14	0100N	0100E	018 SW, SE
14	0100N	0100E	019 NE, NW

<u>Act Date</u>	<u>Code</u>	<u>Action Text</u>	<u>Action Remarks</u>	<u>Receipt Number</u>
02/10/2014	403	LOCATION DATE		
04/11/2014	395	RECORDATION NOTICE RECD	1	3008388
08/28/2015	782	MAINTENANCE FEE PAYMENT	2016;\$155	3380501
08/26/2014	782	MAINTENANCE FEE PAYMENT	2015;\$155	3113446
04/11/2014	484	LOCATION YEAR / MAINTENAN	2014;\$140	3008388
04/10/2015	669	LAND STATUS CHECKED		
04/11/2014	501	ACCT ADV IN LEAD FILE	AMC427784-AMC427794;	

<u>Line Nr</u>	<u>Remarks</u>
----------------	----------------

RECEIVED
BLM AZ STATE OFFICE
2016 JUL 12 P 2:54
HEBERIK, ANTHONY

**DEPARTMENT OF THE INTERIOR
BUREAU OF LAND MANAGEMENT
MINING CLAIMS
(MASS) Serial Register Page**

RunDate/Time:07/12/16 02:47 PM

Page: 3 of 11

01 05-10-1872;017STAT0091;30USC26,28,34
Case Type 384101: LODE CLAIM
Commodity:
Claim Name: GWM # 12
Case Disposition: ACTIVE
Required Maintenance Fee: \$155.00

Total Acres
20.660

Serial Number
AMC427786
Lead File Number
AMC427784

<u>Name & Address</u>			<u>Int Rel</u>
ROPAC ANDY	8143 HUNTER GRN	BUENA PARK, CA 90621-1334	CLAIMANT
ROPAC EMIL	8143 HUNTER GRN	BUENA PARK, CA 90621-1334	CLAIMANT

<u>County/State</u>	<u>District</u>
GILA County, AZ	GILA DO

<u>Mer Twp</u>	<u>Rng</u>	<u>Sec</u>	<u>Subdivision</u>
14	0100N	0100E	018 SW
14	0100N	0100E	019 NW

<u>Act Date</u>	<u>Code</u>	<u>Action Text</u>	<u>Action Remarks</u>	<u>Receipt Number</u>
02/10/2014	403	LOCATION DATE		
04/11/2014	395	RECORDATION NOTICE RECD	1	3008388
08/28/2015	782	MAINTENANCE FEE PAYMENT	2016;\$155	3380501
08/26/2014	782	MAINTENANCE FEE PAYMENT	2015;\$155	3113446
04/11/2014	484	LOCATION YEAR / MAINTENAN	2014;\$140	3008388
04/10/2015	669	LAND STATUS CHECKED		
04/11/2014	501	ACCT ADV IN LEAD FILE	AMC427784-AMC427794;	

<u>Line Nr</u>	<u>Remarks</u>
----------------	----------------

RECEIVED
 JUL 12 P 2:54
 BUREAU OF LAND MANAGEMENT
 PHOENIX, ARIZONA

**DEPARTMENT OF THE INTERIOR
BUREAU OF LAND MANAGEMENT
MINING CLAIMS
(MASS) Serial Register Page**

RunDate/Time:07/12/16 02:47 PM

Page: 4 of 11

01 05-10-1872;017STAT0091;30USC26,28,34
Case Type 384101: LODE CLAIM
Commodity:
Claim Name: GWM # 13
Case Disposition: ACTIVE
Required Maintenance Fee: \$155.00

Total Acres
20.660

Serial Number
AMC427787
Lead File Number
AMC427784

<u>Name & Address</u>		<u>Int Rel</u>
ROPAC ANDY	8143 HUNTER GRN BUENA PARK, CA 90621-1334	CLAIMANT
ROPAC EMIL	8143 HUNTER GRN BUENA PARK, CA 90621-1334	CLAIMANT

<u>County/State</u>	<u>District</u>
GILA County, AZ	GILA DO

<u>Mer Twp</u>	<u>Rng</u>	<u>Sec</u>	<u>Subdivision</u>
14	0100N	0100E	007 NE, SE
14	0100N	0100E	018 NW, SW

<u>Act Date</u>	<u>Code</u>	<u>Action Text</u>	<u>Action Remarks</u>	<u>Receipt Number</u>
02/10/2014	403	LOCATION DATE		
04/11/2014	395	RECORDATION NOTICE RECD	1	3008388
08/28/2015	782	MAINTENANCE FEE PAYMENT	2016;\$155	3380501
08/26/2014	782	MAINTENANCE FEE PAYMENT	2015;\$155	3113446
04/11/2014	484	LOCATION YEAR / MAINTENAN	2014;\$140	3008388
04/10/2015	669	LAND STATUS CHECKED		
04/11/2014	501	ACCT ADV IN LEAD FILE	AMC427784-AMC427794;	

<u>Line Nr</u>	<u>Remarks</u>
----------------	----------------

RECEIVED
BLM ARIZONA
2016 JUL 12 P 2:54

**DEPARTMENT OF THE INTERIOR
BUREAU OF LAND MANAGEMENT
MINING CLAIMS
(MASS) Serial Register Page**

RunDate/Time:07/12/16 02:47 PM

Page: 5 of 11

01 05-10-1872;017STAT0091;30USC26,28,34
Case Type 384101: LODE CLAIM
Commodity:
Claim Name: GWM # 14
Case Disposition: ACTIVE
Required Maintenance Fee: \$155.00

Total Acres
20.660

Serial Number
AMC427788
Lead File Number
AMC427784

<u>Name & Address</u>			<u>Int Rel</u>
ROPAC ANDY	8143 HUNTER GRN	BUENA PARK, CA 90621-1334	CLAIMANT
ROPAC EMIL	8143 HUNTER GRN	BUENA PARK, CA 90621-1334	CLAIMANT

<u>County/State</u>	<u>District</u>
GILA County, AZ	GILA DO

<u>Mer Twp</u>	<u>Rng</u>	<u>Sec</u>	<u>Subdivision</u>
14	0100N	0100E	007 NE
14	0100N	0100E	018 NW

<u>Act Date</u>	<u>Code</u>	<u>Action Text</u>	<u>Action Remarks</u>	<u>Receipt Number</u>
02/10/2014	403	LOCATION DATE		
04/11/2014	395	RECORDATION NOTICE RECD	1	3008388
08/28/2015	782	MAINTENANCE FEE PAYMENT	2016;\$155	3380501
08/26/2014	782	MAINTENANCE FEE PAYMENT	2015;\$155	3113446
04/11/2014	484	LOCATION YEAR / MAINTENAN	2014;\$140	3008388
04/10/2015	669	LAND STATUS CHECKED		
04/11/2014	501	ACCT ADV IN LEAD FILE	AMC427784-AMC427794;	

<u>Line Nr</u>	<u>Remarks</u>
----------------	----------------

RECEIVED
BLM STATE OFFICE
2016 JUL 12 P 2:54
TULSA, ARIZONA

**DEPARTMENT OF THE INTERIOR
BUREAU OF LAND MANAGEMENT
MINING CLAIMS
(MASS) Serial Register Page**

RunDate/Time:07/12/16 02:47 PM

Page: 6 of 11

01 05-10-1872;017STAT0091;30USC26,28,34
Case Type 384101: LODE CLAIM
Commodity:
Claim Name: GWM # 15
Case Disposition: ACTIVE
Required Maintenance Fee: \$155.00

Total Acres
20.660

Serial Number
AMC427789
Lead File Number
AMC427784

<u>Name & Address</u>		<u>Int Rel</u>
ROPAC ANDY	8143 HUNTER GRN BUENA PARK, CA 90621-1334	CLAIMANT
ROPAC EMIL	8143 HUNTER GRN BUENA PARK, CA 90621-1334	CLAIMANT

<u>County/State</u>	<u>District</u>
GILA County, AZ	GILA DO

<u>Mer Twp</u>	<u>Rng</u>	<u>Sec</u>	<u>Subdivision</u>
14	0100N	0100E	018 NW

<u>Act Date</u>	<u>Code</u>	<u>Action Text</u>	<u>Action Remarks</u>	<u>Receipt Number</u>
02/10/2014	403	LOCATION DATE		
04/11/2014	395	RECORDATION NOTICE RECD	1	3008388
08/28/2015	782	MAINTENANCE FEE PAYMENT	2016;\$155	3380501
08/26/2014	782	MAINTENANCE FEE PAYMENT	2015;\$155	3113446
04/11/2014	484	LOCATION YEAR / MAINTENAN	2014;\$140	3008388
04/10/2015	669	LAND STATUS CHECKED		
04/11/2014	501	ACCT ADV IN LEAD FILE	AMC427784-AMC427794;	

<u>Line Nr</u>	<u>Remarks</u>
----------------	----------------

RECEIVED
BLM STATE OFFICE
2016 JUL 12 P 2:54
TUCSON, ARIZONA

DEPARTMENT OF THE INTERIOR
 BUREAU OF LAND MANAGEMENT
 MINING CLAIMS
 (MASS) Serial Register Page

RunDate/Time:07/12/16 02:47 PM

Page: 7 of 11

01 05-10-1872;017STAT0091;30USC26,28,34
 Case Type 384101: LODE CLAIM
 Commodity:
 Claim Name: GWM # 16
 Case Disposition: ACTIVE
 Required Maintenance Fee: \$155.00

Total Acres
 20.660

Serial Number
 AMC427790
Lead File Number
 AMC427784

<u>Name & Address</u>		<u>Int Rel</u>
ROPAC ANDY	8143 HUNTER GRN	BUENA PARK, CA 90621-1334 CLAIMANT
ROPAC EMIL	8143 HUNTER GRN	BUENA PARK, CA 90621-1334 CLAIMANT

<u>County/State</u>	<u>District</u>
GILA County, AZ	GILA DO

<u>Mer Twp</u>	<u>Rng</u>	<u>Sec</u>	<u>Subdivision</u>
14	0100N	0100E	018 NW

<u>Act Date</u>	<u>Code</u>	<u>Action Text</u>	<u>Action Remarks</u>	<u>Receipt Number</u>
02/10/2014	403	LOCATION DATE		
04/11/2014	395	RECORDATION NOTICE RECD	1	3008388
08/28/2015	782	MAINTENANCE FEE PAYMENT	2016;\$155	3380501
08/26/2014	782	MAINTENANCE FEE PAYMENT	2015;\$155	3113446
04/11/2014	484	LOCATION YEAR / MAINTENAN	2014;\$140	3008388
04/10/2015	669	LAND STATUS CHECKED		
04/11/2014	501	ACCT ADV IN LEAD FILE	AMC427784-AMC427794;	

<u>Line Nr</u>	<u>Remarks</u>
----------------	----------------

RECEIVED
 JUL 12 P 2:54
 ARIZONA

**DEPARTMENT OF THE INTERIOR
BUREAU OF LAND MANAGEMENT
MINING CLAIMS
(MASS) Serial Register Page**

RunDate/Time:07/12/16 02:47 PM

Page: 8 of 11

01 05-10-1872;017STAT0091;30USC26,28,34
Case Type 384101: LODE CLAIM
Commodity:
Claim Name: GWM # 17
Case Disposition: ACTIVE
Required Maintenance Fee: \$155.00

Total Acres
20.660

Serial Number
AMC427791
Lead File Number
AMC427784

<u>Name & Address</u>			<u>Int Rel</u>
ROPAC ANDY	8143 HUNTER GRN	BUENA PARK, CA 90621-1334	CLAIMANT
ROPAC EMIL	8143 HUNTER GRN	BUENA PARK, CA 90621-1334	CLAIMANT

<u>County/State</u>	<u>District</u>
GILA County, AZ	GILA DO

<u>Mer Twp</u>	<u>Rng</u>	<u>Sec</u>	<u>Subdivision</u>
14	0100N	0100E	018 NW

<u>Act Date</u>	<u>Code</u>	<u>Action Text</u>	<u>Action Remarks</u>	<u>Receipt Number</u>
02/10/2014	403	LOCATION DATE		
04/11/2014	395	RECORDATION NOTICE RECD	1	3008388
08/28/2015	782	MAINTENANCE FEE PAYMENT	2016;\$155	3380501
08/26/2014	782	MAINTENANCE FEE PAYMENT	2015;\$155	3113446
04/11/2014	484	LOCATION YEAR / MAINTENAN	2014;\$140	3008388
04/10/2015	669	LAND STATUS CHECKED		
04/11/2014	501	ACCT ADV IN LEAD FILE	AMC427784-AMC427794;	

<u>Line Nr</u>	<u>Remarks</u>
----------------	----------------

RECEIVED
BLM STATE OFFICE
2016 JUL 12 P 2:54
TUCSON, ARIZONA

**DEPARTMENT OF THE INTERIOR
BUREAU OF LAND MANAGEMENT
MINING CLAIMS
(MASS) Serial Register Page**

RunDate/Time:07/12/16 02:47 PM

Page: 9 of 11

01 05-10-1872;017STAT0091;30USC26,28,34
Case Type 384101: LODE CLAIM
Commodity:
Claim Name: GWM # 18
Case Disposition: ACTIVE
Required Maintenance Fee: \$155.00

Total Acres
20.660

Serial Number
AMC427792
Lead File Number
AMC427784

<u>Name & Address</u>			<u>Int Rel</u>
ROPAC ANDY	8143 HUNTER GRN	BUENA PARK, CA 90621-1334	CLAIMANT
ROPAC EMIL	8143 HUNTER GRN	BUENA PARK, CA 90621-1334	CLAIMANT

<u>County/State</u>	<u>District</u>
GILA County, AZ	GILA DO

<u>Mer Twp</u>	<u>Rng</u>	<u>Sec</u>	<u>Subdivision</u>
14	0100N	0100E	018 NE,NW

<u>Act Date</u>	<u>Code</u>	<u>Action Text</u>	<u>Action Remarks</u>	<u>Receipt Number</u>
02/10/2014	403	LOCATION DATE		
04/11/2014	395	RECORDATION NOTICE RECD	1	3008388
08/28/2015	782	MAINTENANCE FEE PAYMENT	2016;\$155	3380501
08/26/2014	782	MAINTENANCE FEE PAYMENT	2015;\$155	3113446
04/11/2014	484	LOCATION YEAR / MAINTENAN	2014;\$140	3008388
04/10/2015	669	LAND STATUS CHECKED		
04/11/2014	501	ACCT ADV IN LEAD FILE	AMC427784-AMC427794;	

<u>Line Nr</u>	<u>Remarks</u>
----------------	----------------

RECEIVED
BUREAU OF LAND MANAGEMENT
2016 JUL 12 P 2:54
GILBERT, ARIZONA

**DEPARTMENT OF THE INTERIOR
 BUREAU OF LAND MANAGEMENT
 MINING CLAIMS
 (MASS) Serial Register Page**

RunDate/Time:07/12/16 02:47 PM

Page: 10 of 11

01 05-10-1872;017STAT0091;30USC26,28,34
Case Type 384101: LODE CLAIM
Commodity:
Claim Name: GWM # 19
Case Disposition: ACTIVE
Required Maintenance Fee: \$155.00

Total Acres
 20.660

Serial Number
AMC427793
Lead File Number
AMC427784

<u>Name & Address</u>			<u>Int Rel</u>
ROPAC ANDY	8143 HUNTER GRN	BUENA PARK, CA 90621-1334	CLAIMANT
ROPAC EMIL	8143 HUNTER GRN	BUENA PARK, CA 90621-1334	CLAIMANT

<u>County/State</u>	<u>District</u>
GILA County, AZ	GILA DO

<u>Mer Twp</u>	<u>Rng</u>	<u>Sec</u>	<u>Subdivision</u>
14	0100N	0100E	018 NE

<u>Act Date</u>	<u>Code</u>	<u>Action Text</u>	<u>Action Remarks</u>	<u>Receipt Number</u>
02/10/2014	403	LOCATION DATE		
04/11/2014	395	RECORDATION NOTICE RECD	1	3008388
08/28/2015	782	MAINTENANCE FEE PAYMENT	2016;\$155	3380501
08/26/2014	782	MAINTENANCE FEE PAYMENT	2015;\$155	3113446
04/11/2014	484	LOCATION YEAR / MAINTENAN	2014;\$140	3008388
04/10/2015	669	LAND STATUS CHECKED		
04/11/2014	501	ACCT ADV IN LEAD FILE	AMC427784-AMC427794;	

<u>Line Nr</u>	<u>Remarks</u>
----------------	----------------

RECEIVED
 JUL 12 P 2:54
 DENIX, ARIZONA

**DEPARTMENT OF THE INTERIOR
BUREAU OF LAND MANAGEMENT
MINING CLAIMS
(MASS) Serial Register Page**

RunDate/Time:07/12/16 02:47 PM

Page: 11 of 11

01 05-10-1872;017STAT0091;30USC26,28,34
Case Type 384101: LODE CLAIM
Commodity:
Claim Name: GWM # 20
Case Disposition: ACTIVE
Required Maintenance Fee: \$155.00

Total Acres
20.660

Serial Number
AMC427794
Lead File Number
AMC427784

<u>Name & Address</u>			<u>Int Rel</u>
ROPAC ANDY	8143 HUNTER GRN	BUENA PARK, CA 90621-1334	CLAIMANT
ROPAC EMIL	8143 HUNTER GRN	BUENA PARK, CA 90621-1334	CLAIMANT

<u>County/State</u>	<u>District</u>
GILA County, AZ	GILA DO

<u>Mer Twp</u>	<u>Rng</u>	<u>Sec</u>	<u>Subdivision</u>
14	0100N	0100E	018 NE

<u>Act Date</u>	<u>Code</u>	<u>Action Text</u>	<u>Action Remarks</u>	<u>Receipt Number</u>
02/10/2014	403	LOCATION DATE		
04/11/2014	395	RECORDATION NOTICE RECD	1	3008388
08/28/2015	782	MAINTENANCE FEE PAYMENT	2016;\$155	3380501
08/26/2014	782	MAINTENANCE FEE PAYMENT	2015;\$155	3113446
04/11/2014	484	LOCATION YEAR / MAINTENAN	2014;\$140	3008388
04/10/2015	669	LAND STATUS CHECKED		
04/11/2014	501	ACCT ADV IN LEAD FILE	AMC427784-AMC427794;	

<u>Line Nr</u>	<u>Remarks</u>
----------------	----------------

RECEIVED
BLM AZ STATE OFFICE
2016 JUL 12 P 2:54
TUCSON, ARIZONA

**DEPARTMENT OF THE INTERIOR
BUREAU OF LAND MANAGEMENT
MINING CLAIMS
(MASS) Serial Register Page**

RunDate/Time:07/12/16 02:48 PM

Page: 1 of 7

01 05-10-1872;017STAT0091;30USC26,28,34
Case Type 384101: LODE CLAIM
Commodity:
Claim Name: GS-1
Case Disposition: ACTIVE
Required Maintenance Fee: \$155.00

Total Acres
20.660

Serial Number
AMC433893
Lead File Number
AMC433893

<u>Name & Address</u>	<u>Int Rel</u>
GOLDEN STAR LLC 16 N STAR VALE DR SPC 67 STAR VALLEY, AZ 85541-3984	CLAIMANT

<u>County/State</u>	<u>District</u>
GILA County, AZ	GILA DO

<u>Mer Twp</u>	<u>Rng</u>	<u>Sec</u>	<u>Subdivision</u>
14	0100N	0100E	032 NE,NW

<u>Act Date</u>	<u>Code</u>	<u>Action Text</u>	<u>Action Remarks</u>	<u>Receipt Number</u>
09/18/2015	403	LOCATION DATE		
10/14/2015	395	RECORDATION NOTICE RECD	1	3412151
10/14/2015	484	LOCATION YEAR / MAINTENAN	2016;\$155	3412151
02/16/2016	669	LAND STATUS CHECKED		
10/14/2015	501	ACCT ADV IN LEAD FILE	AMC433893-AMC433900;	

<u>Line Nr</u>	<u>Remarks</u>
----------------	----------------

RECEIVED
 JUL 12 2016
 2:54
 TUCSON, ARIZONA

**BUREAU OF LAND MANAGEMENT
MINING CLAIMS
(MASS) Serial Register Page**

RunDate/Time:07/12/16 02:48 PM

Page: 2 of 7

01 05-10-1872;017STAT0091;30USC26,28,34
Case Type 384101: LODE CLAIM
Commodity:
Claim Name: GS-2
Case Disposition: ACTIVE
Required Maintenance Fee: \$155.00

Total Acres
20.660

Serial Number
AMC433894
Lead File Number
AMC433893

<u>Name & Address</u>	<u>Int Rel</u>
GOLDEN STAR LLC 16 N STAR VALE DR SPC 67 STAR VALLEY, AZ 85541-3984	CLAIMANT

<u>County/State</u>	<u>District</u>
GILA County, AZ	GILA DO

<u>Mer Twp</u>	<u>Rng</u>	<u>Sec</u>	<u>Subdivision</u>
14	0100N	0100E	032 NE,NW

<u>Act Date</u>	<u>Code</u>	<u>Action Text</u>	<u>Action Remarks</u>	<u>Receipt Number</u>
09/18/2015	403	LOCATION DATE		
10/14/2015	395	RECORDATION NOTICE RECD	1	3412151
10/14/2015	484	LOCATION YEAR / MAINTENAN	2016;\$155	3412151
02/16/2016	669	LAND STATUS CHECKED		
10/14/2015	501	ACCT ADV IN LEAD FILE	AMC433893-AMC433900;	

<u>Line Nr</u>	<u>Remarks</u>

RECEIVED
BLM AZ STATE OFFICE
2016 JUL 12 P 2:54
TUCSON, ARIZONA

**DEPARTMENT OF THE INTERIOR
BUREAU OF LAND MANAGEMENT
MINING CLAIMS
(MASS) Serial Register Page**

RunDate/Time:07/12/16 02:48 PM

Page: 3 of 7

01 05-10-1872;017STAT0091;30USC26,28,34
Case Type 384101: LODE CLAIM
Commodity:
Claim Name: GS-3
Case Disposition: ACTIVE
Required Maintenance Fee: \$155.00

Total Acres
20.660

Serial Number
AMC433895
Lead File Number
AMC433893

<u>Name & Address</u>	<u>Int Rel</u>
GOLDEN STAR LLC 16 N STAR VALE DR SPC 67 STAR VALLEY, AZ 85541-3984	CLAIMANT

<u>County/State</u>	<u>District</u>
GILA County, AZ	GILA DO

<u>Mer Twp</u>	<u>Rng</u>	<u>Sec</u>	<u>Subdivision</u>
14	0100N	0100E	032 NE,NW,SW,SE

<u>Act Date</u>	<u>Code</u>	<u>Action Text</u>	<u>Action Remarks</u>	<u>Receipt Number</u>
09/18/2015	403	LOCATION DATE		
10/14/2015	395	RECORDATION NOTICE RECD	1	3412151
10/14/2015	484	LOCATION YEAR / MAINTENAN	2016;\$155	3412151
02/16/2016	669	LAND STATUS CHECKED		
10/14/2015	501	ACCT ADV IN LEAD FILE	AMC433893-AMC433900;	

<u>Line Nr</u>	<u>Remarks</u>
----------------	----------------

RECEIVED
BLM STATE OFFICE
2016 JUN 12 P 2:54
TULSA, ARIZONA

DEPARTMENT OF THE INTERIOR
 BUREAU OF LAND MANAGEMENT
 MINING CLAIMS
 (MASS) Serial Register Page

RunDate/Time:07/12/16 02:48 PM

Page: 4 of 7

01 05-10-1872;017STAT0091;30USC26,28,34
 Case Type 384101: LODE CLAIM
 Commodity:
 Claim Name: GS-4
 Case Disposition: ACTIVE
 Required Maintenance Fee: \$155.00

Total Acres
 20.660

Serial Number
 AMC433896
Lead File Number
 AMC433893

<u>Name & Address</u>	<u>Int Rel</u>
GOLDEN STAR LLC 16 N STAR VALE DR SPC 67 STAR VALLEY, AZ 85541-3984	CLAIMANT

<u>County/State</u>	<u>District</u>
GILA County, AZ	GILA DO

<u>Mer Twp</u>	<u>Rng</u>	<u>Sec</u>	<u>Subdivision</u>
14	0100N	0100E	032 SW, SE

<u>Act Date</u>	<u>Code</u>	<u>Action Text</u>	<u>Action Remarks</u>	<u>Receipt Number</u>
09/18/2015	403	LOCATION DATE		
10/14/2015	395	RECORDATION NOTICE RECD	1	3412151
10/14/2015	484	LOCATION YEAR / MAINTENAN	2016;\$155	3412151
02/16/2016	669	LAND STATUS CHECKED		
10/14/2015	501	ACCT ADV IN LEAD FILE	AMC433893-AMC433900;	

<u>Line Nr</u>	<u>Remarks</u>
----------------	----------------

RECEIVED
 BLM AZ STATE OFFICE
 2016 JUL 12 P 2:54
 HENRY, ARIZONA

**DEPARTMENT OF THE INTERIOR
BUREAU OF LAND MANAGEMENT
MINING CLAIMS
(MASS) Serial Register Page**

RunDate/Time:07/12/16 02:48 PM

Page: 5 of 7

01 05-10-1872;017STAT0091;30USC26,28,34
Case Type 384101: LODE CLAIM
Commodity:
Claim Name: GS-5
Case Disposition: ACTIVE
Required Maintenance Fee: \$155.00

Total Acres
20.660

Serial Number
AMC433897
Lead File Number
AMC433893

<u>Name & Address</u>	<u>Int Rel</u>
GOLDEN STAR LLC 16 N STAR VALE DR SPC 67 STAR VALLEY, AZ 85541-3984	CLAIMANT

<u>County/State</u>	<u>District</u>
GILA County, AZ	GILA DO

<u>Mer Twp</u>	<u>Rng</u>	<u>Sec</u>	<u>Subdivision</u>
14	0100N	0100E	032 SW

<u>Act Date</u>	<u>Code</u>	<u>Action Text</u>	<u>Action Remarks</u>	<u>Receipt Number</u>
09/18/2015	403	LOCATION DATE		
10/14/2015	395	RECORDATION NOTICE RECD	1	3412151
10/14/2015	484	LOCATION YEAR / MAINTENAN	2016;\$155	3412151
02/16/2016	669	LAND STATUS CHECKED		
10/14/2015	501	ACCT ADV IN LEAD FILE	AMC433893-AMC433900;	

<u>Line Nr</u>	<u>Remarks</u>
----------------	----------------

RECEIVED
 U.S. BUREAU OF LAND MANAGEMENT
 PHOENIX, ARIZONA
 2016 JUL 12 P 2:54

**DEPARTMENT OF THE INTERIOR
BUREAU OF LAND MANAGEMENT
MINING CLAIMS
(MASS) Serial Register Page**

RunDate/Time:07/12/16 02:48 PM

Page: 6 of 7

01 05-10-1872;017STAT0091;30USC26,28,34
Case Type 384101: LODE CLAIM
Commodity:
Claim Name: GS-6
Case Disposition: ACTIVE
Required Maintenance Fee: \$155.00

Total Acres
20.660

Serial Number
AMC433898
Lead File Number
AMC433893

<u>Name & Address</u>	<u>Int Rel</u>
GOLDEN STAR LLC 16 N STAR VALE DR SPC 67 STAR VALLEY, AZ 85541-3984	CLAIMANT

<u>County/State</u>	<u>District</u>
GILA County, AZ	GILA DO

<u>Mer Twp</u>	<u>Rng</u>	<u>Sec</u>	<u>Subdivision</u>
14	0100N	0100E	032 SW

<u>Act Date</u>	<u>Code</u>	<u>Action Text</u>	<u>Action Remarks</u>	<u>Receipt Number</u>
09/18/2015	403	LOCATION DATE		
10/14/2015	395	RECORDATION NOTICE RECD	1	3412151
10/14/2015	484	LOCATION YEAR / MAINTENAN	2016;\$155	3412151
02/16/2016	669	LAND STATUS CHECKED		
10/14/2015	501	ACCT ADV IN LEAD FILE	AMC433893-AMC433900;	

<u>Line Nr</u>	<u>Remarks</u>
----------------	----------------

RECEIVED
BLM AZ STATE OFFICE
2016 JUL 12 P 2:54
TUBERIX, ARIZONA

**DEPARTMENT OF THE INTERIOR
BUREAU OF LAND MANAGEMENT
MINING CLAIMS
(MASS) Serial Register Page**

RunDate/Time:07/12/16 02:48 PM

Page: 7 of 7

01 05-10-1872;017STAT0091;30USC26,28,34
Case Type 384101: LODE CLAIM
Commodity:
Claim Name: GS-7
Case Disposition: ACTIVE
Required Maintenance Fee: \$155.00

Total Acres
20.660

Serial Number
AMC433899
Lead File Number
AMC433893

<u>Name & Address</u>	<u>Int Rel</u>
GOLDEN STAR LLC 16 N STAR VALE DR SPC 67 STAR VALLEY, AZ 85541-3984	CLAIMANT

<u>County/State</u>	<u>District</u>
GILA County, AZ	GILA DO

<u>Mer Twp</u>	<u>Rng</u>	<u>Sec</u>	<u>Subdivision</u>
14	0100N	0100E	032 NW, SW

<u>Act Date</u>	<u>Code</u>	<u>Action Text</u>	<u>Action Remarks</u>	<u>Receipt Number</u>
09/18/2015	403	LOCATION DATE		
10/14/2015	395	RECORDATION NOTICE RECD	1	3412151
10/14/2015	484	LOCATION YEAR / MAINTENAN	2016;\$155	3412151
02/16/2016	669	LAND STATUS CHECKED		
10/14/2015	501	ACCT ADV IN LEAD FILE	AMC433893-AMC433900;	

<u>Line Nr</u>	<u>Remarks</u>
----------------	----------------

RECEIVED
BLM AZ STATE OFFICE
2016 JUL 12 P 2:54
MOENIK, ARIZONA

**DEPARTMENT OF THE INTERIOR
BUREAU OF LAND MANAGEMENT
MINING CLAIMS
(MASS) Serial Register Page**

Run Date/Time: 07/12/16 03:49 PM

Page 1 c

01 05-10-1872;017STAT0091;30USC26,28,34

Total Acres

Serial Number

Case Type 384101: LODE CLAIM

20.660

AMC397835

Claim Name: GOLDEN WONDER EXT #1

Lead File Number

Case Disposition: ACTIVE

AMC397835

Required Maintenance Fee: \$155.00

Name & Address

Int Rel

BRANNON ARNOLD R
3015 S 135TH EAST AVE UNIT A TULSA, OK 74134-2822
J A B LLC
3015 S 135TH EAST AVE UNIT A TULSA, OK 74134-2822

CLAIMANT

CLAIMANT

County / State

District

GILA County, AZ

GILA DO

Mer Twp Rng Sec

Subdivision

14 0100N 0100E 018

NE, NW, SW

Act Date	Code	Action Text	Action Remarks	Receipt Number
09/11/2009	403	LOCATION DATE		
09/15/2009	395	RECORDATION NOTICE RECD	1	2006547
08/28/2015	782	MAINTENANCE FEE PAYMENT	2016;\$155	3380574
08/26/2014	782	MAINTENANCE FEE PAYMENT	2015;\$155	3113444
08/23/2013	682	MAINTENANCE FEE/\$140	2014;\$140	2863447
08/20/2012	682	MAINTENANCE FEE/\$140	2013;\$140	2634964
08/05/2011	682	MAINTENANCE FEE/\$140	2012	2397661
08/27/2010	682	MAINTENANCE FEE/\$140	2011	2206017
09/15/2009	484	LOCATION YEAR / MAINTENAN	2010	2006547
06/08/2010	669	LAND STATUS CHECKED		
09/15/2009	501	ACCT ADV IN LEAD FILE	AMC397835	

Line Nr Remarks

RECEIVED
 JUL 12 2016
 2:55 PM
 BUREAU OF LAND MANAGEMENT
 PHOENIX, ARIZONA

**DEPARTMENT OF THE INTERIOR
BUREAU OF LAND MANAGEMENT
MINING CLAIMS
(MASS) Serial Register Page**

Run Date/Time: 07/12/16 03:50 PM

Page 1 c

01 05-10-1872;017STAT0091;30USC26,28,34

Total Acres
20.660

Serial Number
AMC404892

Case Type 384101: LODE CLAIM

Claim Name: GOLDEN WONDER EXT #2

Lead File Number
AMC404892

Case Disposition: ACTIVE

Required Maintenance Fee: \$155.00

Name & Address

Int Rel

BRANNON ARNOLD R
3015 S 135TH EAST AVE UNIT A TULSA, OK 74134-2822
J A B LLC
3015 S 135TH EAST AVE UNIT A TULSA, OK 74134-2822

CLAIMANT
CLAIMANT

County / State

District

GILA County, AZ

GILA DO

Mer Twp Rng Sec

Subdivision

14 0100N 0100E 018

NE, NW, SW, SE

Act Date	Code	Action Text	Action Remarks	Receipt Number
01/05/2011	403	LOCATION DATE		
01/13/2011	395	RECORDATION NOTICE RECD	1	2277153
08/28/2015	782	MAINTENANCE FEE PAYMENT	2016;\$155	3380574
08/26/2014	782	MAINTENANCE FEE PAYMENT	2015;\$155	3113444
08/23/2013	682	MAINTENANCE FEE/\$140	2014;\$140	2863447
08/20/2012	682	MAINTENANCE FEE/\$140	2013;\$140	2634964
08/19/2011	682	MAINTENANCE FEE/\$140	2012	2409663
01/13/2011	484	LOCATION YEAR / MAINTENAN	2011	2277153
05/04/2011	669	LAND STATUS CHECKED		
01/13/2011	501	ACCT ADV IN LEAD FILE	AMC404892-AMC404896;	

Line Nr Remarks

RECEIVED
 U.S. STATE OFFICE
 2016 JUL 12 P 2:55
 TULSA, ARIZONA

**DEPARTMENT OF THE INTERIOR
BUREAU OF LAND MANAGEMENT
MINING CLAIMS
(MASS) Serial Register Page**

Run Date/Time: 07/12/16 03:50 PM

Page 2 of 2

01 05-10-1872;017STAT0091;30USC26,28,34	Total Acres	Serial Number
Case Type 384101: LODE CLAIM	20.660	AMC404893
Claim Name: GOLDEN WONDER EXT #3		Lead File Number
Case Disposition: ACTIVE		AMC404892
Required Maintenance Fee: \$155.00		
Name & Address		Int Rel

BRANNON ARNOLD R 3015 S 135TH EAST AVE UNIT A TULSA, OK 74134-2822	CLAIMANT
J A B LLC 3015 S 135TH EAST AVE UNIT A TULSA, OK 74134-2822	CLAIMANT

County / State	District
GILA County, AZ	GILA DO

Mer Twp Rng Sec	Subdivision
14 0100N 0100E 018	SW, SE

Act Date	Code	Action Text	Action Remarks	Receipt Number
01/05/2011	403	LOCATION DATE		
01/13/2011	395	RECORDATION NOTICE RECD	1	2277153
08/28/2015	782	MAINTENANCE FEE PAYMENT	2016;\$155	3380574
08/26/2014	782	MAINTENANCE FEE PAYMENT	2015;\$155	3113444
08/23/2013	682	MAINTENANCE FEE/\$140	2014;\$140	2863447
08/20/2012	682	MAINTENANCE FEE/\$140	2013;\$140	2634964
08/19/2011	682	MAINTENANCE FEE/\$140	2012	2409663
01/13/2011	484	LOCATION YEAR / MAINTENAN	2011	2277153
05/04/2011	669	LAND STATUS CHECKED		
01/13/2011	501	ACCT ADV IN LEAD FILE	AMC404892-AMC404896;	

Line Nr	Remarks

RECEIVED
BLM STATE OFFICE
2016 JUL 12 P 2:55
TULSA, ARIZONA

**DEPARTMENT OF THE INTERIOR
BUREAU OF LAND MANAGEMENT
MINING CLAIMS
(MASS) Serial Register Page**

Run Date/Time: 07/12/16 03:50 PM

Page 3 c

01 05-10-1872;017STAT0091;30USC26,28,34

Total Acres

Serial Number

Case Type 384101: LODE CLAIM

20.660

AMC404894

Claim Name: GOLDEN WONDER EXT #4

Lead File Number

Case Disposition: ACTIVE

AMC404892

Required Maintenance Fee: \$155.00

Name & Address

Int Rel

BRANNON ARNOLD R
3015 S 135TH EAST AVE UNIT A TULSA, OK 74134-2822
J A B LLC
3015 S 135TH EAST AVE UNIT A TULSA, OK 74134-2822

CLAIMANT

CLAIMANT

County / State

District

GILA County, AZ

GILA DO

Mer Twp Rng Sec

Subdivision

14 0100N 0100E 018

SW, SE

Act Date	Code	Action Text	Action Remarks	Receipt Number
01/05/2011	403	LOCATION DATE		
01/13/2011	395	RECORDATION NOTICE RECD	1	2277153
08/28/2015	782	MAINTENANCE FEE PAYMENT	2016;\$155	3380574
08/26/2014	782	MAINTENANCE FEE PAYMENT	2015;\$155	3113444
08/23/2013	682	MAINTENANCE FEE/\$140	2014;\$140	2863447
08/20/2012	682	MAINTENANCE FEE/\$140	2013;\$140	2634964
08/19/2011	682	MAINTENANCE FEE/\$140	2012	2409663
01/13/2011	484	LOCATION YEAR / MAINTENAN	2011	2277153
05/04/2011	669	LAND STATUS CHECKED		
01/13/2011	501	ACCT ADV IN LEAD FILE	AMC404892-AMC404896;	

Line Nr Remarks

RECEIVED
 IN AZ STATE OFFICE
 2016 JUN 12 P 2:55
 PHOENIX, ARIZONA

**DEPARTMENT OF THE INTERIOR
BUREAU OF LAND MANAGEMENT
MINING CLAIMS
(MASS) Serial Register Page**

Run Date/Time: 07/12/16 03:50 PM

Page 4 c

01 05-10-1872;017STAT0091;30USC26,28,34

Total Acres

Serial Number

Case Type 384101: LODE CLAIM

20.660

AMC404895

Claim Name: GOLDEN WONDER EXT #5

Lead File Number

Case Disposition: ACTIVE

AMC404892

Required Maintenance Fee: \$155.00

Name & Address

Int Rel

BRANNON ARNOLD R
3015 S 135TH EAST AVE UNIT A TULSA, OK 74134-2822
J A B LLC
3015 S 135TH EAST AVE UNIT A TULSA, OK 74134-2822

CLAIMANT

CLAIMANT

County / State

District

GILA County, AZ

GILA DO

Mer Twp Rng Sec

Subdivision

14 0100N 0100E 018

NE, SE

Act Date	Code	Action Text	Action Remarks	Receipt Number
01/05/2011	403	LOCATION DATE		
01/13/2011	395	RECORDATION NOTICE RECD	1	2277153
08/28/2015	782	MAINTENANCE FEE PAYMENT	2016;\$155	3380574
08/26/2014	782	MAINTENANCE FEE PAYMENT	2015;\$155	3113444
08/23/2013	682	MAINTENANCE FEE/\$140	2014;\$140	2863447
08/20/2012	682	MAINTENANCE FEE/\$140	2013;\$140	2634964
08/19/2011	682	MAINTENANCE FEE/\$140	2012	2409663
01/13/2011	484	LOCATION YEAR / MAINTENAN	2011	2277153
05/04/2011	669	LAND STATUS CHECKED		
01/13/2011	501	ACCT ADV IN LEAD FILE	AMC404892-AMC404896;	

Line Nr Remarks

RECEIVED
 BLM AZ STATE OFFICE
 2016 JUL 12 P 2:55
 TUCSON, ARIZONA

**DEPARTMENT OF THE INTERIOR
BUREAU OF LAND MANAGEMENT
MINING CLAIMS
(MASS) Serial Register Page**

Run Date/Time: 07/12/16 03:50 PM

Page 5 c

01 05-10-1872;017STAT0091;30USC26,28,34

Total Acres

Serial Number

Case Type 384101: LODE CLAIM

20.660

AMC404896

Claim Name: GOLDEN WONDER EXT #6

Lead File Number

Case Disposition: ACTIVE

AMC404892

Required Maintenance Fee: \$155.00

Name & Address

Int Rel

BRANNON ARNOLD R
3015 S 135TH EAST AVE UNIT A TULSA, OK 74134-2822
J A B LLC
3015 S 135TH EAST AVE UNIT A TULSA, OK 74134-2822

CLAIMANT
CLAIMANT

County / State

District

GILA County, AZ

GILA DO

Mer Twp Rng Sec

Subdivision

14 0100N 0100E 018

NE

Act Date	Code	Action Text	Action Remarks	Receipt Number
01/05/2011	403	LOCATION DATE		
01/13/2011	395	RECORDATION NOTICE RECD	1	2277153
08/28/2015	782	MAINTENANCE FEE PAYMENT	2016;\$155	3380574
08/26/2014	782	MAINTENANCE FEE PAYMENT	2015;\$155	3113444
08/23/2013	682	MAINTENANCE FEE/\$140	2014;\$140	2863447
08/20/2012	682	MAINTENANCE FEE/\$140	2013;\$140	2634964
08/19/2011	682	MAINTENANCE FEE/\$140	2012	2409663
01/13/2011	484	LOCATION YEAR / MAINTENAN	2011	2277153
05/04/2011	669	LAND STATUS CHECKED		
01/13/2011	501	ACCT ADV IN LEAD FILE	AMC404892-AMC404896;	

Line Nr Remarks

RECEIVED
BLM STATE OFFICE
2016 JUL 12 P 2:55
JOE HIX, ARIZONA

**DEPARTMENT OF THE INTERIOR
BUREAU OF LAND MANAGEMENT
MINING CLAIMS
(MASS) Serial Register Page**

Run Date/Time: 07/12/16 03:50 PM

Page 1 c

01 05-10-1872;017STAT0091;30USC26,28,34	Total Acres	Serial Number
Case Type 384101: LODE CLAIM	20.660	AMC379509
Claim Name: GOLDEN WONDER		Lead File Number
Case Disposition: ACTIVE		AMC379509
Required Maintenance Fee: \$155.00		
Name & Address		Int Rel

J A B LLC 1222 FORRESTER AVE IMMOKALEE, FL 34142-3446	CLAIMANT
JOHNSON RICHARD 1222 FORRESTER AVE IMMOKALEE, FL 34142-3446	CLAIMANT

County / State	District
GILA County, AZ	GILA DO

Mer Twp Rng Sec	Subdivision
14 0100N 0100E 018	NW

Act Date	Code	Action Text	Action Remarks	Receipt Number
01/01/2007	403	LOCATION DATE		
02/26/2007	395	RECORDATION NOTICE RECD	1	1445580
08/28/2015	782	MAINTENANCE FEE PAYMENT	2016;\$155	3380574
08/26/2014	782	MAINTENANCE FEE PAYMENT	2015;\$155	3113444
08/23/2013	682	MAINTENANCE FEE/\$140	2014;\$140	2863447
08/20/2012	682	MAINTENANCE FEE/\$140	2013;\$140	2634964
08/05/2011	682	MAINTENANCE FEE/\$140	2012	2397661
08/27/2010	682	MAINTENANCE FEE/\$140	2011	2206017
08/14/2009	682	MAINTENANCE FEE/\$140	2010	1977754
08/25/2008	582	MAINTENANCE FEE/\$125	2009	1770183
08/21/2007	582	MAINTENANCE FEE/\$125	2008	1549434
02/26/2007	484	LOCATION YEAR / MAINTENAN	2007	1445580
11/29/2011	379	REFUND AUTHORIZED	\$560 DUPLCT 2012 MF	2409663
02/28/2007	669	LAND STATUS CHECKED		
02/26/2007	501	ACCT ADV IN LEAD FILE	AMC379509;	

Line Nr	Remarks

RECEIVED
M. Z. STATE OFFICE
2016 JUL 12 P 2:55
BENJAMIN ARIZONA

**DEPARTMENT OF THE INTER
BUREAU OF LAND MANAGEMENT
MINING CLAIMS
(MASS) Serial Register Page**

Run Date/Time: 07/12/16 03:50 PM

Page 2 of 2

01 05-10-1872;017STAT0091;30USC26,28,34	Total Acres	
Case Type 384101: LODE CLAIM	20.660	Serial Number
Claim Name: MAGGIE MINING CLAIM		AMC379510
Case Disposition: ACTIVE		Lead File Number
Required Maintenance Fee: \$155.00		AMC379509
Name & Address		Int Rel

J A B LLC		CLAIMANT
1222 FORRESTER AVE IMMOKALEE, FL 34142-3446		
JOHNSON RICHARD		CLAIMANT
1222 FORRESTER AVE IMMOKALEE, FL 34142-3446		

County / State	District
GILA County, AZ	GILA DO

Mer Twp Rng Sec	Subdivision
14 0100N 0100E 018	NW, SW

Act Date	Code	Action Text	Action Remarks	Receipt Number
01/01/2007	403	LOCATION DATE		
02/26/2007	395	RECORDATION NOTICE RECD	1	1445580
08/28/2015	782	MAINTENANCE FEE PAYMENT	2016;\$155	3380574
08/26/2014	782	MAINTENANCE FEE PAYMENT	2015;\$155	3113444
08/23/2013	682	MAINTENANCE FEE/\$140	2014;\$140	2863447
08/20/2012	682	MAINTENANCE FEE/\$140	2013;\$140	2634964
08/05/2011	682	MAINTENANCE FEE/\$140	2012	2397661
08/27/2010	682	MAINTENANCE FEE/\$140	2011	2206017
08/14/2009	682	MAINTENANCE FEE/\$140	2010	1977754
08/25/2008	582	MAINTENANCE FEE/\$125	2009	1770183
08/21/2007	582	MAINTENANCE FEE/\$125	2008	1549434
02/26/2007	484	LOCATION YEAR / MAINTENAN	2007	1445580
02/28/2007	669	LAND STATUS CHECKED		
02/26/2007	501	ACCT ADV IN LEAD FILE	AMC379509;	

Line Nr	Remarks

RECEIVED
 JUL 12 P 2:55
 ARIZONA

**DEPARTMENT OF THE INTER
BUREAU OF LAND MANAGEMENT
MINING CLAIMS
(MASS) Serial Register Page**

Run Date/Time: 07/12/16 03:51 PM

Page 3 of 3

01 05-10-1872;017STAT0091;30USC26,28,34

Total Acres

Serial Number

Case Type 384101: LODE CLAIM

20.660

AMC379511

Claim Name: PAYROCK MINING CLAIM

Lead File Number

Case Disposition: ACTIVE

AMC379509

Required Maintenance Fee: \$155.00

Name & Address

Int Rel

J A B LLC

CLAIMANT

1222 FORRESTER AVE IMMOKALEE, FL 34142-3446

JOHNSON RICHARD

CLAIMANT

1222 FORRESTER AVE IMMOKALEE, FL 34142-3446

County / State

District

GILA County, AZ

GILA DO

Mer Twp Rng Sec

Subdivision

14 0100N 0100E 018

NW

Act Date	Code	Action Text	Action Remarks	Receipt Number
01/01/2007	403	LOCATION DATE		
02/26/2007	395	RECORDATION NOTICE RECD	1	1445580
08/28/2015	782	MAINTENANCE FEE PAYMENT	2016;\$155	3380574
08/26/2014	782	MAINTENANCE FEE PAYMENT	2015;\$155	3113444
08/23/2013	682	MAINTENANCE FEE/\$140	2014;\$140	2863447
08/20/2012	682	MAINTENANCE FEE/\$140	2013;\$140	2634964
08/05/2011	682	MAINTENANCE FEE/\$140	2012	2397661
08/27/2010	682	MAINTENANCE FEE/\$140	2011	2206017
08/14/2009	682	MAINTENANCE FEE/\$140	2010	1977754
08/25/2008	582	MAINTENANCE FEE/\$125	2009	1770183
08/21/2007	582	MAINTENANCE FEE/\$125	2008	1549434
02/26/2007	484	LOCATION YEAR / MAINTENAN	2007	1445580
02/28/2007	669	LAND STATUS CHECKED		
02/26/2007	501	ACCT ADV IN LEAD FILE	AMC379509;	

Line Nr

Remarks

RECEIVED
 UTAH STATE DEPT OF
 2016 JUN 12 P 2:55
 PHOENIX, ARIZONA

United States Department of the Interior
Bureau of Land Management
 DIV OF LANDS, MINRLS & ENERGY
 ONE N CENTRAL AVE
 PHOENIX, AZ 85004 -4427
 Phone: 602-417-9200

Receipt

No: 3605051

Transaction #: 3708467	
Date of Transaction: 07/12/2016	
CUSTOMER:	
GOLDEN STAR MINE LLC 16 N STAR VALE DR SPC 67 STAR VALLEY, AZ 85541-3984 US	

LINE #	QTY	DESCRIPTION	REMARKS	UNIT PRICE	TOTAL
1	1.00	LOCATABLE MINERALS / MINING CLAIMS- NOT NEW-UNADJUD, ONE AUTH NO. ONLY / MINING CLAIM MONEY RECEIVED CASES: AMC427784/\$4185.00	MAINT 2017/27	- n/a -	4185.00
TOTAL:					\$4,185.00

PAYMENT INFORMATION			
1	AMOUNT:	4185.00	POSTMARKED: N/A
	TYPE:	CHECK	RECEIVED: 07/12/2016
	CHECK NO:	1011	
	NAME:	GOLDEN STAR MINE LLC 16 N STAR VALE DR SPC 67 STAR VALLEY AZ 85541-3984 US	

REMARKS

This receipt was generated by the automated BLM Collections and Billing System and is a paper representation of a portion of the official electronic record contained therein.

Run Date: 09/08/15

Run Time: 09:20 AM

**DEPARTMENT OF THE INTERIOR
BUREAU OF LAND MANAGEMENT
MINING CLAIMS**

MC Maintenance Fees Paid Through the BLM Pay Portal

CBS Receipt: 3380574

Printed For Lead File # AMC397835

Agency Tracking ID: 1440778491

Assessment Year: 2016

Number of BLM Serial Nr: 9

Paid On: 08/28/2015

Total Amount Paid: \$1,395.00

Claim Name	BLM Serial No	Lead File No	Amount Paid
GOLDEN WONDER	AMC379509	AMC379509	\$155.00
MAGGIE MINING CLAIM	AMC379510	AMC379509	\$155.00
PAYROCK MINING CLAIM	AMC379511	AMC379509	\$155.00
GOLDEN WONDER EXT #1	AMC397835	AMC397835	\$155.00
GOLDEN WONDER EXT #2	AMC404892	AMC404892	\$155.00
GOLDEN WONDER EXT #3	AMC404893	AMC404892	\$155.00
GOLDEN WONDER EXT #4	AMC404894	AMC404892	\$155.00
GOLDEN WONDER EXT #5	AMC404895	AMC404892	\$155.00
GOLDEN WONDER EXT #6	AMC404896	AMC404892	\$155.00

United States Department of the Interior
Bureau of Land Management
 BUSINESS & SUPPORT SVCS DIV
 ONE N CENTRAL AVE SUITE 800
 PHOENIX, AZ 85004 -4427
 Phone: (602) 417-9200

Receipt

No: 3380574

Transaction #: 3478857	
Date of Transaction: 08/28/2015	
CUSTOMER:	
EMIL A. ROPAC 8143 HUNTER GREEN BUENA PARK, CA 90621 US	

LINE #	QTY	DESCRIPTION	REMARKS	UNIT PRICE	TOTAL
1	1.00	LOCATABLE MINERALS / MINING CLAIMS- NOT NEW-UNADJUD, ONE AUTH NO. ONLY / MINING CLAIM MONEY RECEIVED CASES: AMC404893/\$1395.00		- n/a -	1395.00
TOTAL:					\$1,395.00

PAYMENT INFORMATION			
NOTE: Items will appear on credit card statement as "BLM O Mining Claim".			
1	AMOUNT:	1395.00	POSTMARKED: N/A
	TYPE:	CREDIT CARD	RECEIVED: 08/28/2015
	NAME:	EMIL A. ROPAC 8143 HUNTER GREEN BUENA PARK CA 90621 US	
	CARD NO:	XXXXXXXXXXXX8504	AUTH CODE: 969024
	NAME ON CARD:	EMIL A. ROPAC	
	EXPIRES:	05/2016	
	SIGNATURE:		

REMARKS

This receipt was generated by the automated BLM Collections and Billing System and is a paper representation of a portion of the official electronic record contained therein.

379509
 397835
 404892

MAINTENANCE FEE PAYMENT

Claimant Name: GOLDEN WONDER MINE, LLC
 Address: 8143 HUNTER GREEN
 City: BUENA PARK State: CA Zip: 90621
 Telephone: 714-522-5305
 E-mail address: emilropac@dslextrreme.com
 Signature: *[Signature]*

RECEIVED
 BLM AZ STATE OFFICE
 2013 AUG 23 P 1:39
 PHOENIX, ARIZONA
 BLM
 Date
 Stamp

Check here if this is a change of address.

LINE NO.	AMC NUMBER	CLAIM/SITE NAME	COUNTY RECORDER DATA (If available)	TWP	RNG	SEC
1	379509	GWM #1	2007-003126	10N	10E	18
2	379510	GWM #2	2007-003125	10N	10E	18
3	379511	GWM #3	2007-003124	10N	10E	18
4	397835	GWM #4	2009-012461	10N	10E	18
5	404892	GWM #5	2011-000545	10N	10E	18
6	404893	GWM #6	2011-000546	10N	10E	18
7	404894	GWM #7	2011-000547	10N	10E	18
8	404895	GWM #8	2011-000548	10N	10E	18
9	404896	GWM #9	2011-000549	10N	10E	18
10						

List additional claims on Form MCF114.

Bureau of Land Management
 Arizona State Office
 www.blm.gov/az/

No. of Claims: 9 x \$140 = 1,260
 Check No: 1117 Init. [Signature]
 Receipt No.: 2863447
 For BLM Use Only

Form: MCF112
 Revised July 2009

This form is available from the Arizona Department of Mines and Mineral Resources and may be reproduced.

ENTERED
 AUG 30 2013
 BY: RE

**United States Department of the Interior
Bureau of Land Management**

LANDS/RECREATION & PLANNING
ONE N CENTRAL AVE
PHOENIX, AZ 85004 -2203
Phone: 602-417-9200

Receipt

No: 2863447

Transaction #: 2949344
Date of Transaction: 08/23/2013

CUSTOMER:

GOLDEN WONDER MINE LLC
8143 HUNTER GRN
BUENA PARK, CA 90621-1334 US

LINE #	QTY	DESCRIPTION	REMARKS	UNIT PRICE	TOTAL
1	1.00	LOCATABLE MINERALS / MINING CLAIMS-NOT NEW-UNADJUD, ONE AUTH NO. ONLY / MINING CLAIM MONEY RECEIVED CASES: AMC379509/\$1260.00	MAINT 2014/9	- n/a -	1260.00
TOTAL:					\$1,260.00

PAYMENT INFORMATION

1	AMOUNT:	1260.00	POSTMARKED:	N/A
	TYPE:	CHECK	RECEIVED:	08/23/2013
	CHECK NO:	1117		
	NAME:	GOLDEN WONDER MINE LLC 8143 HUNTER GRN BUENA PARK CA 90621-1334 US		

REMARKS

This receipt was generated by the automated BLM Collections and Billing System and is a paper representation of a portion of the official electronic record contained therein.

AMC 379509

397835

404892

MAINTENANCE FEE PAYMENT

Claimant Name: GOLDEN WONDER MINE, LLC

Address: 8143 HUNTER GREEN

City: BUENA PARK State: CA Zip: 90621

Telephone: 714-522-5305

E-mail address: emil-opgc@dslextrame.com

Signature: *Emil Opge*

Check here if this is a change of address.

RECEIVED	BLM AZ STATE OFFICE	2012 AUG 20 P 1:58	PHOENIX, ARIZONA
BLM Date Stamp			

LINE NO.	AMC NUMBER	CLAIM/SITE NAME	COUNTY RECORDER DATA (If available)	TWP	RNG	SEC
1	379509	GWM #1		10N	10E	18
2	379510	GWM #2		10N	10E	18
3	379511	GWM #3		10N	10E	18
4	397835	GWM #4		10N	10E	18
5	404892	GWM #5		10N	10E	18
6	404893	GWM #6		10N	10E	18
7	404894	GWM #7		10N	10E	18
8	404895	GWM #8		10N	10E	18
9	404896	GWM #9		10N	10E	18
10						

List additional claims on Form MCF114.

Bureau of Land Management
Arizona State Office
www.blm.gov/az/

No. of Claims: <u>9</u> x \$140 = <u>1260.00</u>
Check No: <u>1074</u> Init. <u>EOG</u>
Receipt No.: <u>2634964</u>
For BLM Use Only

Form: MCF112
Revised July 2009

This form is available from the Arizona Department of Mines and Mineral Resources and may be reproduced.

ENTERED INTO COMPUTER

9/1/12 AT

**United States Department of the Interior
Bureau of Land Management
LANDS/RECREATION & PLANNING
ONE N CENTRAL AVE
PHOENIX, AZ 85004 -2203
Phone: 602-417-9200**

Receipt

No: 2634964

Transaction #: 2715526	
Date of Transaction: 08/20/2012	
CUSTOMER:	
GOLDEN WONDER MINE LLC 8143 HUNTER GRN BUENA PARK, CA 90621-1334 US	

LINE #	QTY	DESCRIPTION	REMARKS	UNIT PRICE	TOTAL
1	1.00	LOCATABLE MINERALS / MINING CLAIMS- NOT NEW-UNADJUD, ONE AUTH NO. ONLY / MINING CLAIM MONEY RECEIVED CASES: AMC379509/\$1260.00	MAINT FEE (9)	- n/a -	1260.00
TOTAL:					\$1,260.00

PAYMENT INFORMATION			
1	AMOUNT:	1260.00	POSTMARKED: N/A
	TYPE:	CHECK	RECEIVED: 08/20/2012
	CHECK NO:	1074	
	NAME:	GOLDEN WONDER MINE LLC 8143 HUNTER GRN BUENA PARK CA 90621-1334 US	

REMARKS

This receipt was generated by the automated BLM Collections and Billing System and is a paper representation of a portion of the official electronic record contained therein.

Lead #'s (RB)
Amc 379509
397835
404892

MAINTENANCE FEE PAYMENT

Claimant Name: DON ADAMS
 Address: P.O. Box 2381
 City Bull Head City State: AZ Zip: 86430
 Telephone: 928-565-0707
 E-mail address: _____
 Signature: Don Adams

BLM
Date
Stamp

RECEIVED
 BLM AZ STATE OFFICE
 PHOENIX, ARIZONA
 201 AUG 19 A 10:39

Check here if this is a change of address.

LINE NO.	AMC NUMBER	CLAIM/SITE NAME	COUNTY RECORDER DATA (If available)	TWP	RNG	SEC
1	359405	Gold Springs Mill Site		20W	19	21N
2		Mohave County, AZ	Book 7292 Page 476			
3						
4	331459	Ilmenite Extension		20W	18-19	21N
5		Mohave County, AZ				
6						
7	407043	Gold Springs Silver		21N	20W	7
8		Mohave County, AZ				
9						
10						

List additional claims on Form MCF114.

No. of Claims: 3 x \$140 = 420
 Check No: 1055 Init. SC
 Receipt No.: 2409663
 For BLM Use Only

Bureau of Land Management
 Arizona State Office
 www.blm.gov/az/

Form: MCF112
 Revised July 2009

This form is available from the Arizona Department of Mines and Mineral Resources and may be reproduced.

560 Refunded for duplicate print on 4 claims.
 Amc 379509, 379510, 379511; 397835. AT

MAINTENANCE FEE PAYMENT

Claimant Name: GOLDEN WONDER MINE, LLC
 Address: 8143 HUNTER GREEN
 City: BUENA PARK State: CA Zip: 90621
 Telephone: 760-443-1179
 E-mail address: gmiltpac@dslextramd.com
 Signature: [Signature]

Check here if this is a change of address.

RECEIVED
 ARIZONA STATE OFFICE
 PHOENIX, ARIZONA
 2011 AUG 19 A 10:39
 BLM
 Date
 Stamp

*Duplicate
Payment
Returned*

LINE NO.	AMC NUMBER	CLAIM/SITE NAME	COUNTY RECORDER DATA (If available)	TWP	RNG	SEC
1	379509	GOLDEN WONDER				
2	379510	MAGGIE				
3	379511	PAYROCK				
4	397835	GOLDEN WONDER EXT.#1				
5	404892	GOLDEN WONDER EXT.#2				
6	404893	GOLDEN WONDER EXT.#3				
7	404894	GOLDEN WONDER EXT.#4				
8	404895	GOLDEN WONDER EXT.#5				
9	404896	GOLDEN WONDER EXT.#6				
10						

List additional claims on Form MCF114.

No. of Claims: 9 x \$125 = 1260
 Check No: 1055 Init. SC
 Receipt No.: 3409663
 For BLM Use Only

Bureau of Land Management
 Arizona State Office
www.az.blm.gov

Form: MCF112
 Revised July 2005

United States Department of the Interior
 Bureau of Land Management
 LANDS/RECREATION & PLANNING
 ONE N CENTRAL AVE
 PHOENIX, AZ 85004 -2203
 Phone: 602-417-9200

Receipt

No: 2409663

Transaction #: 2484986	
Date of Transaction: 08/19/2011	
CUSTOMER:	
DONALD ADAMS PO BOX 2381 BULLHEAD CITY, AZ 86430-2381 US	

LINE #	QTY	DESCRIPTION	REMARKS	UNIT PRICE	TOTAL
1	1.00	LOCATABLE MINERALS / MINING CLAIMS-NOT NEW-UNADJUD, ONE AUTH NO. ONLY / MINING CLAIM MONEY RECEIVED CASES: AMC359405/\$1680.00	MAINT(12) 2012	- n/a -	1680.00
TOTAL:					\$1,680.00

PAYMENT INFORMATION					
1	AMOUNT:	1680.00	POSTMARKED:	N/A	
	TYPE:	CHECK	RECEIVED:	08/19/2011	
	CHECK NO:	1055			
	NAME:	GOLDEN WONDER MINE LLC 8143 HUNTER GREEN BUENA PARK CA 90621 US			

REMARKS

This receipt was generated by the automated BLM Collections and Billing System and is a paper representation of a portion of the official electronic record contained therein.

*\$560 Refunded.
 Duplicate pmt on
 Amc 379509, 379510, 379511,
 397835 AT*

Amc 379509

Amc 397835

UNITED STATES DEPARTMENT OF THE INTERIOR
BUREAU OF LAND MANAGEMENT
ARIZONA STATE OFFICE
One North Central, Suite 800
PHOENIX, ARIZONA 85004

RENTAL FEES

2011 to 2012

FOR: 199__ TO 199__
199__ TO 199__

Name of claim(s):

BLM Serial No(s):

Golden Wonder	AMC 379509
Pay Rock Mining Claim	AMC 379511
Maggie Mining Claim	AMC 379510
Golden Wonder Extension #1	AMC 397835

RECEIVED
BLM AZ STATE OFFICE
2011 AUG - 5 A 7:53
PHOENIX, ARIZONA

Name and address
of owner or claimant:

J.A.B. LLC
1222 Forrester Ave
Immokalee, Fl 34142

NO. OF CLAIMS 4
AMOUNT 200.00
RECEIPT NO. 237166
INIT. [Signature]
** BLM-ASO **

ENTERED INTO COMPUTER
8/17/11 AT


United States Department of the Interior
Bureau of Land Management
 LANDS/RECREATION & PLANNING
 ONE N CENTRAL AVE
 PHOENIX, AZ 85004 -2203
 Phone: 602-417-9200

Receipt

No: 2397661

Transaction #: 2472807	
Date of Transaction: 08/05/2011	
CUSTOMER:	
	J.A.B. LLC 1222 FORRESTER AVE IMMOKALEE, FL 34142-3446 US

LINE #	QTY	DESCRIPTION	REMARKS	UNIT PRICE	TOTAL
1	1.00	LOCATABLE MINERALS / MINING CLAIMS-NOT NEW-UNADJUD, ONE AUTH NO. ONLY / MINING CLAIM MONEY RECEIVED CASES: AMC379509/\$560.00	MAINT-4	- n/a -	560.00
TOTAL:					\$560.00

PAYMENT INFORMATION						
1	AMOUNT:	560.00	POSTMARKED:	08/02/2011		
	TYPE:	CHECK	RECEIVED:	08/05/2011		
	CHECK NO:	8425				
	NAME:	JOHNSON, JOYCE 1222 FORRESTER AVE IMMOKALEE FL 34142-3446 US				

REMARKS

This receipt was generated by the automated BLM Collections and Billing System and is a paper representation of a portion of the official electronic record contained therein.

Amc 397835

Amc 379509

UNITED STATES DEPARTMENT OF THE INTERIOR
BUREAU OF LAND MANAGEMENT
ARIZONA STATE OFFICE
One North Central, Suite 800
PHOENIX, ARIZONA 85004

RENTAL FEES

2010 to 2011

FOR: 199__ TO 199__
199__ TO 199__

Name of claim(s):

BLM Serial No(s):

Golden Wonder

AMC 379509

Pay Rock Mining Claim

AMC 379511

Maggie Mining Claim

AMC 379510

Golden Wonder Extension #1

AMC 397835

ENTERED INTO COMPUTER

RECEIVED
BLM AZ STATE OFFICE
2010 AUG 27 A 8:02
PHOENIX, ARIZONA

Name and address
of owner or claimant:

J.A.B. LLC

1222 Forrester Ave

Immokalee, Fl 34142

NO. OF CLAIMS 4

AMOUNT 900.00

RECEIPT NO. 2201017

INIT. SB

** BLM-ASO**

United States Department of the Interior
Bureau of Land Management
 LANDS/RECREATION & PLANNING
 ONE N CENTRAL AVE
 PHOENIX, AZ 85004 -2203
 Phone:

Receipt

No:

2206017

Transaction #: 2276017	
Date of Transaction: 08/31/2010	
CUSTOMER:	
J.A.B. LLC 1222 FORRESTER AVE IMMOKALEE, FL 34142-3446 US	

LINE #	QTY	DESCRIPTION	REMARKS	UNIT PRICE	TOTAL
1	1.00	LOCATABLE MINERALS / MINING CLAIMS-NOT NEW-UNADJUD, ONE AUTH NO. ONLY / MINING CLAIM MONEY RECEIVED CASES: AMC379509/\$560.00	MAINT 2011-4	- n/a -	560.00
TOTAL:					\$560.00

PAYMENT INFORMATION					
1	AMOUNT:	560.00	POSTMARKED:	N/A	
	TYPE:	CHECK	RECEIVED:	08/31/2010	
	CHECK NO:	8385			
	NAME:	J.A.B. LLC PO BOX 850 IMMOKALEE FL 33934 US			

REMARKS

This receipt was generated by the automated BLM Collections and Billing System and is a paper representation of a portion of the official electronic record contained therein.

NOTICE!!

These documents have been scanned!

Do not place un-scanned documents beneath this notice!

Do not remove this notice from this file!

GPO Jacket No. 560-102
Print Order 61540
Rise Business Services, LLC
Job=AZ15 5/20/2019



Box Number= AZ15070



Claim Begin-End: AMC397835-AMC397835

5 Miscellaneous



AZ15070-7

AMC397273-AMC397967

**NO
DOCUMENTS
FOUND**

NO DOCUMENTS FOUND
NO DOCUMENTS FOUND

NOTICE!!

These documents have been scanned!

Do not place un-scanned documents beneath this notice!

Do not remove this notice from this file!

GPO Jacket No. 560-102
Print Order 61540
Rise Business Services, LLC
Job=AZ15 5/20/2019



Box Number= AZ15070



Claim Begin-End: AMC397835-AMC397835

6 Location Notices-Amendments and Supporting Documents



AZ15070-7

AMC397273-AMC397967

MINING CLAIM STATUS REPORT

DATA ENTERED _____

MTP Checked by _____

GEO Checked by _____

LEAD SERIAL NUMBER AMC 397835 thru AMC _____

OF CLAIMS & TYPE

1 LODE
_____ PLACER
_____ ASSOCIATION PLACER
_____ MILL SITE
_____ TUNNEL SITE

CHARGES

Location Fee @ \$34 = \$ 34.00
Processing Fee @ \$15 = \$ 15.00
Maintenance Fee @ \$140 = \$ 140.00
Overage (+) \$ _____
Shortage (-) \$ _____
Other Fees \$ _____
TOTAL \$ 189.00

ARE THERE ENOUGH LOCATORS?

Yes () No () _____

DOCUMENTS RECEIVED VIA -

Over-the-Counter () Mail

TIMELY FILED?

Yes No ()

LEGAL DESCRIPTION - T 10N R 10E SEC 18
T _____ R _____ SEC _____
T _____ R _____ SEC _____
T _____ R _____ SEC _____

BLM () FOREST SERVICE () SUBJ TO PL 359: Yes () No ()

WILDERNESS AREA: No () Yes () _____

SPLIT ESTATE - N/A () SX () PX () SRHA () OTHER () _____

Proper Notice Filed if Located on SHRA Lands? N/A () Yes () No ()

RECONVEYED MINERALS ON BLM LANDS REQUIRE OPENING ORDERS FROM 1944 TO 1993 -

Open to Entry on: _____ N/A ()

COMMENTS/STATUS - VOID () PARTIALLY VOID () PVT MINERALS () WITHDRAWN LANDS ()

OTHER () _____

Claimant acknowledges that portions of the following claims(s) site(s) may be void or voidable.

Printed Name of Claimant _____ Signature of Claimant _____

***** FINAL ADJUDICATION *****

DATE MAY 08 2010 INITIALS TSL

AMC 397835

STATE OF ARIZONA, _____, I hereby certify that the within instrument was filed and
County of _____ ss. recorded _____, 19____, at _____ M.
In Docket No. _____, Page _____, at the request of _____

Fee No.:

When recorded mail to:

Witness my hand and official seal.

County Recorder

Fee: \$

By _____

Deputy Recorder

NOTICE OF MINING CLAIM LOCATION

- Location Amendment *Check one only*
- Placer Lode Millsite Tunnelsite *Check one only*
- The name and address of the Locator is JAB. LLC
3015 A So. 135th E. AVE. TULSA OK 74134
Address City State Zip
- The name of the claim is GOLDEN WONDER EXTENSION #1
- The date of the location is SEPT. 11, 09
- The type of location monument is 1x2" WOODEN POST
- The type of corner and end monument is 1x2" WOODEN POST
- The claim is 1500 feet long and 600 feet wide. The Distance from the location monument to each end of the claim is 1500 feet in a NORTH WESTERLY direction and 600 feet in a SOUTHERLY direction.
- The general course is from the EAST to the WEST.

10. The location of the claim occupies all or part of the following quarter sections:

Quarter Section(s)	Section(s)	Township(s)	Range(s)
<u>NE 1/4 - SE 1/4 - NW 1/4</u>	<u>18</u>	<u>10N</u>	<u>10E</u>

11. The locality of this claim with reference to some natural object or permanent monument and additional information (if any) concerning its locality are as follows:

1/2 mile So. OF PAYSON GOLF COURSE
The Golden Wonder claim corners 3+4 are common
to corners 1+4 Golden Wonder Extension #1

12. If amending, the previous claim name was _____
in Docket _____, Book _____

Mining District, _____ County, Arizona.

Date Sept 11, 09

Arnold R. Brannon
Signature

ARNOLD R. BRANNON

RECEIVED
BLM Z STATE OFFICE
2009 SEP 11 8:05 AM
PHENIX AZ 011

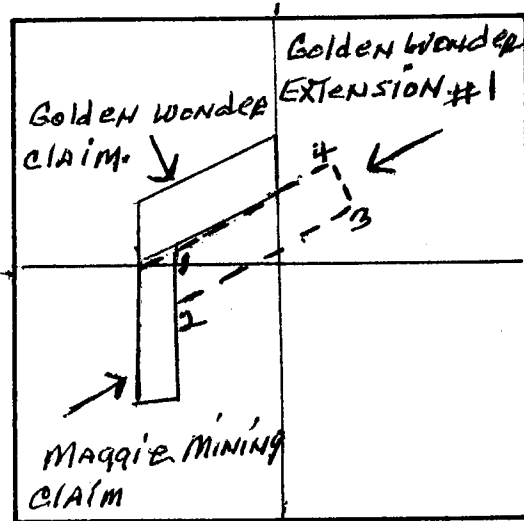
MAP OF MINING CLAIM LOCATION

1. The name of the claim is Golden Wonder Extension #1
2. Type of claim is Placer Lode Millsite Tunnelsite *Check one only*
3. The #1 corner of the claim is 4000 feet in a Easterly direction to a survey monument or permanent natural object described as Peach Orchid Springs Sec. 17
4. The bearing and distance between the corners of the claim are beginning at the #1 corner of the claim, 600 feet in a Southerly direction to the #2 corner, then 1500 feet in a North Westerly direction to the #3 corner, then 600 feet in North Easterly direction to the #4 corner, then 1500 feet in a South Easterly to the point of beginning.

MAP

One inch = Two thousand feet

North arrow



RECEIVED
 BLM AZ STATE OFFICE
 2009 SEP 15 A 8:05
 PHOENIX, ARIZONA

Section 18 Township 10 N Range 10 E G & SRB & M
 Date Sept, 11, 09 Bill County, AZ.
 Signature Arnold R. Brannon
ARNOLD R. BRANNON

DEPARTMENT OF INTERIOR
BUREAU OF LAND MANAGEMENT

Input Parameters for Geographic Report with Land

System Id = CR

Admin State = AZ

Geo State = AZ

Casetype Begins With

Case Disp Txt = AUTHORIZED, CANCELLED, EXPIRED, PENDING, REJECTED, RELINQUISHED, WITHDRAWN

Mer Twp Rng = 14 0100N 0100E

Section = 018

Mtrs =

Commodity =

Commodity Txt =

Pending Org =

Pend Org Decode =

Total Rows Returned: 0

